

Physical Productivity Report to THE STATE CORPORATION COMMISSION, Conservation Division, 212 N. Market, Wichita, Kansas

Petroleum Inc. Walz F-1 Kohl West. Trego marmaton Koch
 Producer's Name Lease Name Well No. Pool County Producing Horizon Pipe Line (Purchaser)

Taken January 18 1982 Effective _____ 19____ Sec 4 Twp 12-S R 22 E 8
 Month Day Month Day Lease Description R W



[illegible]

Total Bbls. Produced=~~2~~ 3= 53 Productivity.

REMARKS:

SEALS and USES:

WITNESSING: We, the undersigned, personally witnessed the gauging periods as indicated by our signatures, and certify that they were taken according to the Commission's Rules.

Gauge Witnesses	1-25-1982 JAN 25 1982	Opening Gauge	Closing Gauge
For Producer.....	CONVEYANCE DIVISION	 	
Offset Owner.....	1982		
For Offset Owner.....			
For State.....			

Send ORIGINAL WHITE COPY to OFFICE. Give PINK to PRODUCER. BLUE to last OFFSET WITNESS. YELLOW retained by GAUGER.—REPORT FULLY ANY INCOMPLETED POTENTIAL.

Well Data

Top Prod. Horizon	3942	Ft. Total Depth	4077	PB-3988	Ft.
Perforations	3945-54	to			Ft.
Size of Casing	5 1/2	Set at	4077		Ft.
Size of Tubing	2	Set at	3909		Ft.
Size of Pump	2 x 2 1/2 x 12	Type	Insert		
Gravity of Oil	34.8°	Temp.	60°		
Percentage of Water	11	Acid	1000	gal. Date	11-3-81

Test Data

Temporary..... Permanent..... Field..... Special.....
Flowing..... Swabbing..... Pumping.....

Length of Stroke 54 In. S. P. M. 8

Pretest Information:

Hours pumped 24

Bbls. Produced_____

Tank Tables Used.....

Est. 7.61
(Bbls. per In.)

Checked by: _____

Well Location				
Ft. From W. Line				
	Ft. From N. Line			



* AFFIDAVIT TO ESTABLISH TEMPORARY PRODUCTIVITY

CO-1

This form must be filed in duplicate within five days after completion of the well:

Two Copies to State Corporation Commission, Conservation Division
245 North Water, Wichita, Kansas 67202

.....

OPERATOR Petroleum, Inc. COUNTY Barton

LEASE Walz 'F' WELL NO. 1

PURCHASER Koch Oil Co.

FIELD X ~~Wildcat~~ Koffel W WELL LOCATION C-SE-SE-SE

PRODUCING FORMATION Marmaton 330 FT. FROM South LINE

TOTAL DEPTH 4077' 330 FT. FROM East LINE

PBTD 3988' SEC. 4 TWP 12S RGE 21W

ACID DATE 11-3-81 AMOUNT 1000 GAL.

TOP PROD. FORM 3942' PERCENT OF WATER 48%

PROD. PERFS 3954-63' PROD. PERFS. _____

SIZE OF CASING 5½" SET AT 4079'

SIZE OF TUBING 2-3/8" SET AT 3909'

SIZE OF PUMP 2"X1½"X12' GRAVITY 34.2

TEST DATE 11-5-81 HOW PRODUCED Swabbed

OIL PRODUCED 20 bbls. LENGTH OF TEST 5 hrs.

A F F I D A V I T


STATE Kansas)
) SS
COUNTY OF Barton)

Terry Naylor OF LAWFUL AGE, BEING FIRST DULY SWORN UPON
HIS OATH, DEPOSES AND SAYS:

THAT HE IS Production Supt. FOR Petroleum, Inc.
OPERATOR OF THE Walz 'F' LEASE, AND IS DULY AUTHORIZED TO MAKE THIS
AFFIDAVIT FOR AND ON BEHALF OF SAID OPERATOR, THAT WELL NO. 1 ON SAID
LEASE HAS BEEN COMPLETED AND CAPABLE OF PRODUCING TWENTY FIVE BARRELS OF OIL PER DAY
AS OF THE 10th DAY OF November : 19 81, AND THAT ALL INFORMATION
ENTERED HEREIN WITH RESPECT TO SAID WELL IS TRUE AND CORRECT.

FURTHER AFFIANT SAITH NOT.

SUBSCRIBED AND SWORN TO BEFORE ME THIS 8th DAY OF December, 19 81



MY COMMISSION EXPIRES. 12-20-83

(S) Terry Naylor
[Signature]
NOTARY PUBLIC

* WITHIN 45 DAYS OF THIS AFFIDAVIT, AN INTIAL TEST SHOULD BE TAKEN BY A STATE FIELD REPRESENTATIVE.

IF THIS WELL IS NOT CAPABLE OF PRODUCING 25 BOPD, THIS AFFIDAVIT NEED NOT BE FILED.

PLEASE TYPE.

12-9-1981

RECEIVED
STATE CORPORATION COMMISSION
WICHITA, KANSAS

**STATE CORPORATION COMMISSION
CONSERVATION DIVISION**

245 N. Water
Wichita, Kansas 67202

Township 12S **Range** 21W **County** Trego **Pool** Wildcat

Walz 'F' Lease, SE/4 SE/4 4-12S-21W, 40 Acres, Petroleum, Inc.

Section

4

Petroleum, Inc.
Walz 'F' Lease

12-9-1981

#1

A diagram showing a corner formed by two perpendicular line segments. The vertical segment on the left is labeled '330'' and the horizontal segment on the top is also labeled '330''. A solid black circle marks the vertex where the two segments meet at a right angle.