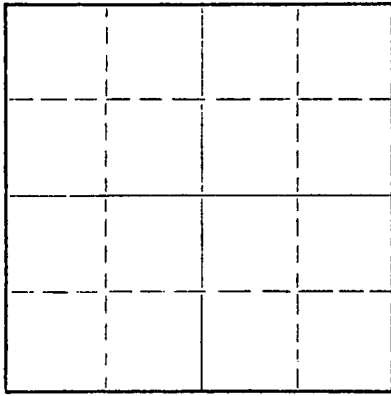


STATE OF KANSAS
STATE CORPORATION COMMISSION

15-195-20075-00-00 Form CP-4
WELL PLUGGING RECORD

Give All Information Completely
Make Required Affidavit
Mail or Deliver Report to:
Conservation Division
State Corporation Commission
212 No. Market
Wichita, Kansas

NORTH



Locate well correctly on above
Section Plat

Trego County. Sec. 33 Twp. 12 Rge. 21 (E) W (W)
Location as "NE/CNWxSWx" or footage from lines SE NE SW
Lease Owner Home-Stake Production Company
Lease Name Merrill Well No. 1
Office Address Gorham, Kansas 67640
Character of Well (completed as Oil, Gas or Dry Hole) Dry Hole
Date well completed 7-17 19.68
Application for plugging filed 7-17 19.68
Application for plugging approved 7-17 19.68
Plugging commenced 7-17 19.68
Plugging completed 7-17 19.68
Reason for abandonment of well or producing formation Dry Hole

If a producing well is abandoned, date of last production 19____
Was permission obtained from the Conservation Division or its agents before plugging was commenced? Yes

Name of Conservation Agent who supervised plugging of this well Leo Massey
Producing formation _____ Depth to top _____ Bottom _____ Total Depth of Well _____ Feet
Show depth and thickness of all water, oil and gas formations.

OIL, GAS OR WATER RECORDS

CASING RECORD

FORMATION	CONTENT	FROM	TO	SIZE	PUT IN	PULLED OUT
Surface Pipe				8 5/8"	247'	

Describe in detail the manner in which the well was plugged, indicating where the mud fluid was placed and the method or methods used in introducing it into the hole. If cement or other plugs were used, state the character of same and depth placed, from _____ feet to _____ feet for each plug set.

1st. plug was set @ 1000' with 100 sacks cement, 50-50 pozmix 6% gel
2nd. plug was set @ 250' with 30 sacks cement
3rd. plug was set @ 30' with 15 sacks cement


RECEIVED
STATE CORPORATION COMMISSION
JUL 22 1968
CONSERVATION DIVISION
Wichita, Kansas
07-22-1968

(If additional description is necessary, use BACK of this sheet)
Name of Plugging Contractor L. J. Dreiling & Sons, Inc.
Address Route 2, Victoria, Kansas 67671

STATE OF KANSAS, COUNTY OF ELLIS, ss.
I, Leo F. Dreiling (employee of owner) or (owner) of the above-described well, being first duly sworn on oath, says: That I have knowledge of the facts, statements, and matters herein contained and the log of the above-described well as filed and that the same are true and correct. So help me God.

(Signature) Leo F. Dreiling
LEO F. DREILING, ROUTE 2, VICTORIA, KANSAS 67671
(Address)

Subscribed and sworn to before me this 18th day of July, 1968
My commission expires September 19, 1970
JOSEPH A. HESS Notary Public.



L. J. DREILING and SONS, Inc.

VICTORIA, KANSAS

WELL LOG 15-195-20075-00-00

Home-Stake Production Company
Company Gorham, Kansas 67640

Sec. 33 Twp. 12 Rng. 21

Farm Merrill No. 1

Location SE NE SW

Total Depth 3960'

County Trego
2223' K.B.

Comm. 7-7-68 Comp. 7-17-68

Elevation: 2220' D. F.

Contractor L. J. Dreiling & Sons, Inc.
Route 2
Victoria, Kansas 67671

2218' G. R.

Casing Record
247' - 8 5/8"

Cement Record
150 sacks cement

Production: D & A

Figures Indicate Bottom of Formations


0'	50'	Clay & Post Rock
50'	140'	Sand
140'	247'	Sand & Blue Shale
247'	694'	Shale
694'	1120'	Sand & Shale
1120'	1245'	Dakota Sand
1245'	1340'	Sand
1340'	1617'	Red Rock Sand
1617'	1662'	Anhy.
1662'	2145'	Shale
2145'	3445'	Shale & Lime
3445'	3960'	Lime
3960'	T.D.	

STATE OF KANSAS)
)ss
COUNTY OF ELLIS)

I, Leo F. Dreiling, of the L. J. Dreiling & Sons, Inc., upon oath states that the above and foregoing is a true and correct copy from the Daily Drilling Report from your Merrill #1.

Leo F. Dreiling
LEO F. DREILING

Subscribed and sworn to before me this 18th day of July 1968.



Joseph A. Hess
JOSEPH A. HESS NOTARY PUBLIC

My Commission expires: September 19, 1970

RECEIVED
STATE CORPORATION COMMISSION
JUL 22 1968
CONSERVATION DIVISION
Wichita, Kansas
07-22-1968