


STATE OF KANSAS
STATE CORPORATION COMMISSION

WELL PLUGGING RECORD

Give All Information Completely
Make Required Affidavit
Mail or Deliver Report to
Conservation Division
State Corporation Comm.
245 North Water
Wichita, KS 67202

Graham County. Sec. 4 Twp. 10S Rge. 21W E/W
Location as "NE/CNW $\frac{1}{4}$ SW $\frac{1}{4}$ " or footage from lines
C S/2 NW SW
Lease Owner Petroleum, Inc.
Lease Name TOWNS "C" #1 Well No. 1
Office Address 800 R.H. Garvey Bldg., 300 W. Douglas
Character of Well (Completed as Oil, Gas or Dry Hole) KS
Dry Hole
Date Well completed 3-29-77 19
Application for plugging filed Yes 19
Application for plugging approved 19
Plugging commenced 19
Plugging completed 2:00 P.M. 3-29-77 19
Reason for abandonment of well or producing formation



Locate well correctly on above Section Plat

If a producing well is abandoned, date of last production 19
Was permission obtained from the Conservation Division or its agents before plugging was commenced? Yes

Name of Conservation Agent who supervised plugging of this well Gilbert Balthazor
Producing formation _____ Depth to top _____ Bottom _____ Total Depth of Well _____
Show depth and thickness of all water, oil and gas formations.

OIL, GAS OR WATER RECORDS

CASING RECORD

FORMATION	CONTENT	FROM	TO	SIZE	PUT IN	PULLED OUT

Describe in detail the manner in which the well was plugged, indicating where the mud fluid was placed and the method or methods used in introducing it into the hold. If cement or other plugs were used, state the character of same and depth placed, from _____ feet to _____ feet for each plug set.

Plug #1 750' 70 sx. cement
Plug #2 200' 20 sx. cement
Plug #3 40' 10 sx. cement

APR 04 1977
04-04-77
CONSERVATION DIVISION
Wichita, Kansas

(If additional description is necessary, use BACK of this sheet)


Name of Plugging Contractor John O. Farmer, Inc.
P.O. Box 352, Russell, Kansas 67665

STATE OF KANSAS COUNTY OF SEDGWICK ss.

(employee of owner) or (owner or operator) of the above-described well, being first duly sworn on oath, says: That I have knowledge of the facts, statements, and matters herein contained and the log of the above-described well as filed and that the same are true and correct. So help me God.

(Signature) Monte Chadd MONTE CHADD
800 R.H. Garvey Bldg.
300 W. Douglas, Wichita, KS 67202
(Address)

Subscribed and sworn to before me this 1 day of APRIL, 19 77



My commission expires MAY 28, 1977

Richard H. Dumble
Notary Public.

15-865-20916-0000

KANSAS DRILLERS LOG

S. 4 T. 10SR. 21W ^E/_W

Loc. C S/2 NW SW

County Graham

API No. 15 — County _____ Number _____

Operator
Petroleum, Inc.

Address
800 R.H. Garvey Bldg., 300 W. Douglas, Wichita,

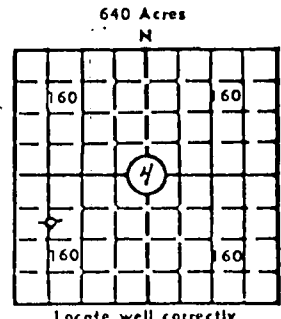
Well No. #1 Lease Name TOWNS "C" #1 KS 67202

Footage Location
990 feet from (N) ~~X~~ line 660 feet from ~~X~~ (W) line

Principal Contractor John O. Farmer, Inc. Geologist Jim Clark

Spud Date 3-19-77 Total Depth 3885 P.B.T.D. _____

Date Completed 3-29-77 Oil Purchaser None--D & A



Elev.: Gr. _____
DF _____ KB _____

CASING RECORD

Report of all strings set — surface, intermediate, production, etc.

Purpose of string	Size hole drilled	Size casing set (in O.D.)	Weight lbs/ft.	Setting depth	Type cement	Sacks	Type and percent additives
Surface	12-1/4	8-5/8	26	204'	Common	160	

RECEIVED
STATE CORPORATION COMMISSION

APR 29 1977

LINER RECORD

Top, ft.	Bottom, ft.	Sacks cement

PERFORATION RECORD

Shots per ft.	Size & type	Depth interval

TUBING RECORD

Size	Setting depth	Packer set at

ACID, FRACTURE, SHOT, CEMENT SQUEEZE RECORD

Amount and kind of material used	Depth interval treated

INITIAL PRODUCTION

Date of first production _____		Producing method (flowing, pumping, gas lift, etc.) _____			
RATE OF PRODUCTION PER 24 HOURS	Oil _____ bbls.	Gas _____ MCF	Water _____ bbls.	Gas-oil ratio _____ CFPB	
Disposition of gas (vented, used on lease or sold) _____			Producing interval(s) _____		

INSTRUCTIONS: As provided in KCC Rule 82-2-125, within 90 days after completion of a well, one completed copy of this Drillers Log shall be transmitted to the State Geological Survey of Kansas, 4150 Monroe Street, Wichita, Kansas 67209. Copies of this form are available from the Conservation Division, State Corporation Commission, 3830 So. Meridian (P.O. Box 17027), Wichita, Kansas 66217. Phone AC 316-522-2206. If confidential custody is desired, please note Rule 82-2-125. Drillers Logs will be on open file in the Oil and Gas Division, State Geological Survey of Kansas, Lawrence, Kansas 66044.

Operator, **Petroleum, Inc.** DESIGNATE TYPE OF COMP.: OIL, GAS, DRY HOLE, SWDW, ETC.: **15065-20916-0000**

Well No. **1** Lease Name **TOWNS "C" #1** **Dry Hole**

S 4 T 10S R 21W E
W

WELL LOG

Show all important zones of porosity and contents thereof; cored intervals, and all drill-stem tests, including depth interval tested, cushion used, time tool open, flowing and shut-in pressures, and recoveries.

SHOW GEOLOGICAL MARKERS, LOGS RUN, OR OTHER DESCRIPTIVE INFORMATION.

FORMATION DESCRIPTION, CONTENTS, ETC.	TOP	BOTTOM	NAME	DEPTH
Shale & Sand	204	1350		
Sand	1350	1460		
Red Bed	1460	1787		
Anhydrite	1787	1826		
Shale & Shells	1826	2305		
Shale & Lime	2305	3410		
Lime & Shale	3410	3515		
Lime	3515	3820		
Lime & Shale	3820	3875		
Lime	3875	3885		

USE ADDITIONAL SHEETS, IF NECESSARY, TO COMPLETE WELL RECORD.

Date Received	_____
	Signature

	Title

	Date
