

15-163-01157-0000

STATE OF KANSAS
STATE CORPORATION COMMISSION

Form CP-4

WELL PLUGGING RECORD

Give All Information Completely
Make Required Affidavit
Mail or Deliver Report to:
Conservation Division
State Corporation Commission
211 No. Broadway
Wichita, Kansas

Rocks _____

County. Sec. 34 Twp. 10S Rge. 20W (E) _____ (W) _____

Location as "NE/CNW/SW" or footage from lines. NE NW SW

Lease Owner Chester Williams, Inc.

Lease Name Harlan Well No. 3

Office Address First National Bank Building, Wichita, Kansas

Character of Well (completed as Oil, Gas or Dry Hole) Dry Hole

Date well completed 10-12-64 19__

Application for plugging filed 10-22-64 19__

Application for plugging approved 10-12-64 19__


Plugging commenced 10-12-64 19__

Plugging completed 10-12-64 19__

Reason for abandonment of well or producing formation Dry Hole

If a producing well is abandoned, date of last production _____ 19__

Was permission obtained from the Conservation Division or its agents before plugging was commenced? Yes



Locate well correctly on above
Section Plat

Name of Conservation Agent who supervised plugging of this well Eldon Petty Hays, Kansas

Producing formation _____ Depth to top _____ Bottom _____ Total Depth of Well 3770 Feet

Show depth and thickness of all water, oil and gas formations.

OIL, GAS OR WATER RECORDS

CASING RECORD

FORMATION	CONTENT	FROM	TO	SIZE	PUT IN	PULLED OUT
Surface Hole		0	240'	8 5/8"	10-2-64	Not

Describe in detail the manner in which the well was plugged, indicating where the mud fluid was placed and the method or methods used in introducing it into the hole. If cement or other plugs were used, state the character of same and depth placed, from _____ feet to _____ feet for each plug set.

Set Plug #1 at 540' with 20 sacks cement

Set Plug #2 at 230' with 20 sacks cement

Set Plug #3 at 40' with 10 sacks cement and

1 sack hulls.

RECEIVED
STATE CORPORATION COMMISSION

OCT 23 1964

CONSERVATION DIVISION
Wichita, Kansas

Name of Plugging Contractor D & D Drilling Company, Inc. (If additional description is necessary, use BACK of this sheet)

Address 307 Schweiter Building, Wichita, Kansas

STATE OF Kansas, COUNTY OF Sedgwick, ss.
James E. Clark (employee of owner) or (owner or operator) of the above-described

well, being first duly sworn on oath, says: That I have knowledge of the facts, statements, and matters herein contained and the log of the above-described well as filed and that the same are true and correct. So help me God.

(Signature) James E. Clark

First Nat'l Bank Bldg, Wichita, Kansas
(Address)

SUBSCRIBED AND SWORN TO before me this 22nd day of October, 19 64

My commission expires 11-18-66

Colleen Chapple
Colleen Chapple Notary Public.

15-163-01157-0000

ROTARY DRILLING LOG

OPERATOR: Chester Williams, Inc.
CONTRACTOR: D & D Drilling Co., Inc.
WELL: Harlan #3
LOCATION: NE NW SW 34-10S-20W
COUNTY: Rooks, Kansas

COMM: 10-2-64
ELEV: 2159 K.B.
ECOMP: 10-12-64


RECEIVED
STATE CORPORATION COMMISSION
OCT 23 1964
CONSERVATION DIVISION
Wichita, Kansas

Formations	Depth	Remarks
Sand	40'	Set 11 Joints of 8 5/8" surface casing with 190 sack of HA-5 at 240'.
Sand & Shale	240'	
Shale	630'	
Shale & Lime	1330'	
Shale	1599'	
ANHY.	1647'	
Shale	2185'	
Shale & Lime	3265'	
Lime	3382'	
Lime & Shale	3420'	
Lime	3634'	
Lime & Shale	3750'	
Lime	3770'	
Rotary Total Depth	3770'	D & A

A F F I D A V I T


State of Kansas)
) SS
County of Sedgwick)

I, James E. Clark, of lawful age, being duly and solemnly sworn on oath says: I am a resident of Wichita, Sedgwick County, Kansas, and I hereby know and on oath state that the above drilling log covering the Harlan No. 3 located in the NE NW SW of Section 34-10S-20W, Rooks County, Kansas, is true and correct to the best of my knowledge and belief.


James E. Clark

Subscribed and sworn to before me this 22th day of October, 1964.

My Commission expires:
11-18-66


Colleen Chapple Notary Public