

STATE OF KANSAS
STATE CORPORATION COMMISSION
200 Colorado Derby Building
Wichita, Kansas 67202

WELL PLUGGING RECORD
K.A.R.-82-3-117

API NUMBER 15-163-22,617-0000

LEASE NAME Towns

WELL NUMBER #1

4950 Ft. from S Section Line

1650 Ft. from E Section Line

SEC. 34 TWP. 10S RGE. 20W (E) or (W)

COUNTY Rooks

Date Well Completed 2/13/85

Plugging Commenced 2/13/85

Plugging Completed 2/13/85

LEASE OPERATOR TXO Production Corporation

ADDRESS 200 West Douglas, Suite 300, Wichita, Kansas 67202

PHONE#(316) 265-9441 OPERATORS LICENSE NO. 5171

Character of Well D & A

(Oil, Gas, D&A, SWD, Input, Water Supply Well)

Did you notify the KCC/KDHE Joint District Office prior to plugging this well? Yes

Which KCC/KDHE Joint Office did you notify? Hays, Kansas, Gilbert Scheck

Is ACO-1 filed? _____ If not, is well log attached? _____

Producing Formation _____ Depth to Top _____ Bottom _____ T.D. 3710'

Show depth and thickness of all water, oil and gas formations.

OIL, GAS OR WATER RECORDS

CASING RECORD

Formation Surface	Content	From	To	Size	Put in	Pulled out
				8-5/8"	258'	None

Describe in detail the manner in which the well was plugged, indicating where the mud fluid was placed and the method or methods used in introducing it into the hole. If cement or other plugs were used, state the character of same and depth placed, from feet to feet each set.
1st plug set @ 3700' w/20 sxs., 2nd plug set @ 1550' w/20 sxs., 3rd plug set @ 800' w/100 sxs., 4th plug set @ 300' w/40 sxs., 5th plug set @ 40' with 10 sxs., 10 sxs. in rat hole.

(If additional description is necessary, use BACK of this form.)

Name of Plugging Contractor Murfin Drilling Company License No. 6033

Address 250 North Water, Suite 300, Wichita, Kansas 67202

STATE OF KANSAS COUNTY OF SEDGWICK, ss.


ROBERT A. RAMSEYER, JR. (Employee of Operator) or (Operator) of above-described well, being first duly sworn on oath, says: That I have knowledge of the facts, statements, and matters herein contained and the log of the above-described well as filed that the same are true and correct, so help me God.

(Signature) Robert A. Ramseyer, Jr.
ROBERT A. RAMSEYER, JR., Agent for Operator
(Address) 250 North Water, Suite 300
Wichita, Kansas 67202

Subscribed and sworn to before me this 20th day of MARCH, 1985

Eleanor Hall
ELEANOR HALL, Notary Public

My Appt. Exp. My Commission Expires: 4-25-87
Apr. 25 1987

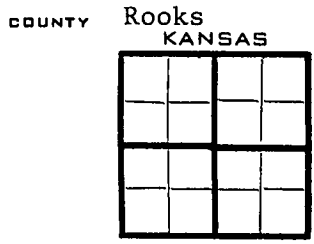


MAR 26 1985

WELL LOG 15-163-22617-0000

COMPANY TXO Production Corporation
 200 West Douglas, Suite 300
 Wichita, Kansas 67202
FARM Towns #1
RIG. NO. 15
TOTAL DEPTH 3710'
COMM. 2/7/85 **COMP.** 2/13/85
CONTRACTOR Murfin Drilling Company
 250 North Water, Suite 300
 Wichita, Kansas 67202

SEC. 34 T. 10S R. 20W
 LOC. NE NW NE



CASING
 20 10
 15 5-5/8" csg set @ 258' w/100 sxs. Lite + 100 ELEVATION
 12 6 sx Class C, 3% CC.
 13 5 PRODUCTION

FIGURES INDICATE BOTTOM OF FORMATIONS


Top Soil & Sand	258'
Shale & Sand	981'
Sand (Stone Corral)	1188'
Shale (Red Bed)	1511'
Anhydrite	1556'
Shale	3055'
Shale & Lime	3710'
Arbuckle	(RTD) 3710'

State of KANSAS
 County of SEDGWICK } ss:

I, ROBERT A. RAMSEYER, JR. of the MURFIN DRILLING Company
 do hereby certify that the above and foregoing is a true and correct copy of the log of the TOWNS #1 well.

RECEIVED
 STATE CORPORATION COMMISSION

MAR 26 1985



Robert A. Ramseyer, Jr.
 ROBERT A. RAMSEYER, JR., Agent for Operator

Subscribed and sworn to before me this 20th day of MARCH 19 85
 My Commission Expires: 4-25-87

Eleanor Hall
 ELEANOR HALL NOTARY PUBLIC