

15-163-20632-0000

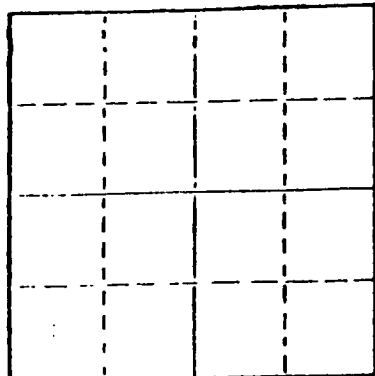
STATE OF KANSAS
STATE CORPORATION COMMISSION

WELL PLUGGING RECORD

Give All Information Completely
Make Required Affidavit
Mail or Deliver Report to
Conservation Division
State Corporation Comm.
245 North Water
Wichita, KS 67202

Rooks County, Sec. 34 Twp. 10S Rge. 20 E/W
Location as "NE/CNW 1/4 SW 1/4" or footage from lines
W/2 NW NE SW

Lease Owner Thornton E. Anderson
Lease Name Harlan Well No. #1
Office Address 300 W. Douglas, Wichita, Ks. 67202
Character of Well (Completed as Oil, Gas or Dry Hole)
Dry Hole



Locate well correctly on above
Section Plat

Date Well completed 10-1-76 19
Application for plugging filed 10-1-76 19
Application for plugging approved 10-1-76 19
Plugging commenced 10-1-76 19
Plugging completed 10-1-76 19

Reason for abandonment of well or producing formation
Commercial quantities of oil not found.
If a producing well is abandoned, date of last production 19

Was permission obtained from the Conservation Division or
its agents before plugging was commenced? Yes

Name of Conservation Agent who supervised plugging of this well Leo Massey, Hays, Ks.
Producing formation _____ Depth to top _____ Bottom _____ Total Depth of Well 3731'
Show depth and thickness of all water, oil and gas formations.

OIL, GAS OR WATER RECORDS

CASING RECORD

FORMATION	CONTENT	FROM	TO	SIZE	PUT IN	PULLED OUT
				8 5/8"	255'	None

Describe in detail the manner in which the well was plugged, indicating where the mud fluid was placed and the method or methods used in introducing it into the hold. If cement or other plugs were used, state the character of same and depth placed, from _____ feet to _____ feet for each plug set.

Plug @ 600' w/ 70 sx.
Plug @ 240' w/ 20 sx.
Plug @ 40' w/ 10 sx.

RECEIVED
STATE CORPORATION COMMISSION

OCT 08 1976

CONSERVATION DIVISION
Wichita, Kansas

(If additional description is necessary, use BACK of this sheet)

Name of Plugging Contractor Rains & Williamson Oil Co., Inc.

STATE OF Kansas COUNTY OF Sedgwick, ss.
Wilson Rains, President of Rains & Williamson Oil Co., Inc. (employee of owner) or (owner or operator)
of the above-described well, being first duly sworn on oath, says: That I have knowledge of
the facts, statements, and matters herein contained and the log of the above-described well
as filed and that the same are true and correct. So help me God.


(Signature)

Wilson Rains
435 Page Court, 220 W. Douglas, Wichita, Ks.
(Address)

SUBSCRIBED AND SWORN TO before me this 4 day of October, 1976

My commission expires 10-4-79

Juanita M. Green
Juanita M. Green Notary Public.



15-163-20632-0000

WELL LOG

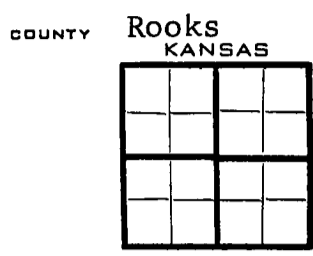
COMPANY Thornton E. Anderson

SEC. 34 T. 10S R. 20W
LOC. W/2 NW NE SW

FARM Harlan NO. #1

RIG. NO. #7
TOTAL DEPTH 3731'
COMM. 9-24-76

COMP. 10-1-76



CONTRACTOR Rains & Williamson Oil Co., Inc.

CASING

20	10	
15	8	5/8" @ 255' w/200 sx. common, 2% gel
12	6	3% cc.
13	5	

ELEVATION

PRODUCTION D&A

FIGURES INDICATE BOTTOM OF FORMATIONS


Rock & Shale	258
Shale	1055
Sand	1260
Shale	1578
Shale w/sand	2068
Shale	2730
Shale & Lime	3220
Lime & Shale	3300
Lime	3731
<u>ROTARY TOTAL DEPTH</u>	<u>3731</u>

RECEIVED
STATE CORPORATION COMMISSION
OCT 08 1976
CONSERVATION DIVISION
Wichita, Kansas

State of Kansas
County of Sedgwick } ss:

I, Wilson Rains, President of the Rains & Williamson Oil Co., Inc. ~~Company~~

upon oath state that the above and foregoing is a true and correct copy of the log of the Harlan #1 well.



Wilson Rains
Wilson Rains

Subscribed and sworn to before me this 4 day of October 19 76

My Commission Expires: 10-4-79

Juanita M. Green
NOTARY PUBLIC
Juanita M. Green