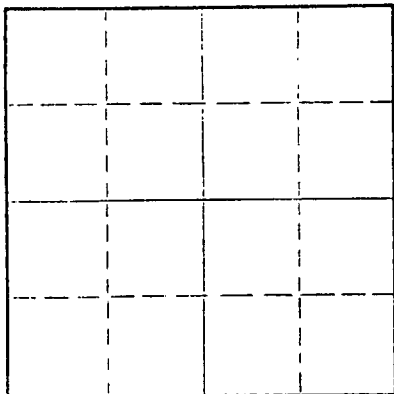


WELL PLUGGING RECORD

Information Completely
Required Affidavit
Deliver Report to:
Conservation Division
State Corporation Commission
211 No. Broadway
Wichita, Kansas

NORTH



Locate well correctly on above
Section Plat

Rocks: _____ County. Sec. 34 Twp. 10S Rge. 20W (E) _____ (W) _____
Location as "NE/CNW/SW" or footage from lines C N/2 NE NW
Lease Owner Chester Williams & D & D Drilling Co., Inc.
Lease Name B riggs Well No 2
Office Address 308 Schweiter Building, Wichita, Kansas
Character of Well (completed as Oil, Gas or Dry Hole) Dry Hole
Date well completed 6-4-63 19_____
Application for plugging filed 6-7-63 19_____
Application for plugging approved 6-4-63 19_____
Plugging commenced 6-4-64 19_____
Plugging completed 6-4-63 19_____
Reason for abandonment of well or producing formation Dry Hole
If a producing well is abandoned, date of last production _____ 19_____
Was permission obtained from the Conservation Division or its agents before plugging was commenced? Yes

Name of Conservation Agent who supervised plugging of this well Eldon Petty,
Producing formation _____ Depth to top _____ Bottom _____ Total Depth of Well 3690 Feet
Show depth and thickness of all water, oil and gas formations.

OIL, GAS OR WATER RECORDS

CASING RECORD

FORMATION	CONTENT	FROM	TO	SIZE	PUT IN	PULLED OUT
Surface		0	201'	8 5/8"	5-27-63	

Describe in detail the manner in which the well was plugged, indicating where the mud fluid was placed and the method or methods used in introducing it into the hole. If cement or other plugs were used, state the character of same and depth placed, from _____ feet to _____ feet for each plug set.

Filled hole with heavy drilling mud and set plug #1
at 550' with 20 sacks of cement, plug #2 at 190' with
20 sacks of cement, plug #3 at 40' with 1/2 sack of
hulls and 10 sacks of cement.

RECEIVED
STATE CORPORATION COMMISSION

JUN 10 1963

CONSERVATION DIVISION
Wichita, Kansas

(If additional description is necessary, use BACK of this sheet)
Name of Plugging Contractor D & D Drilling Company, Inc.
Address 308 Schweiter Building, Wichita, Kansas

STATE OF Kansas, COUNTY OF Sedgwick, ss.
James R. Daniels (employee of owner) or (owner or operator) of the above-described
well, being first duly sworn on oath, says: That I have knowledge of the facts, statements, and matters herein contained and the log of the
above-described well as filed and that the same are true and correct. So help me God.

(Signature) James R. Daniels
James R. Daniels
308 Schweiter Bldg.
(Address)

SUBSCRIBED AND SWORN TO before me this 7th day of May, 19 63

My commission expires 11-18-66

Colleen Chappell
Colleen Chappell Notary Public.

ROTARY DRILLING LOG

OPERATOR: Chester Williams &
D & D Drilling Co., Inc.

CONTRACTOR: D & D Drilling Company, Inc.

WELL: Briggs No. 2
C N/2 NE NW Sec. 34-10S-20W
Rooks County, Kansas

COMM: 5-27-63
Comp: 6-4-63

FORMATIONS:

Sand & Shale	70'
Shale & Sand	201'
Shale	345'
Shale & Sand	1370'
Shale	1530'
Anhy.	1571'
Shale	2469'
Lime	2575'
Lime & Shale	2693'
Lime & Shale	3430'
Lime	3586'
Lime & Shale	3684'
Shale	3690'

Rotary Total Depth 3690' D & A

REMARKS:

Set 5 joints of 8 5/8" surface casing at 201' with 190 sacks of HA-5.

RECEIVED
STATE CORPORATION COMMISSION

JUN 10 1963


CONSERVATION DIVISION
Wichita, Kansas

A F F I D A V I T

State of Kansas)
) SS
County of Sedgwick)

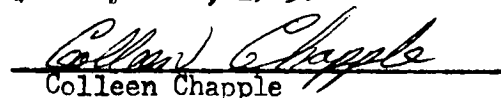
James R. Daniels of lawful age, being duly and solemnly sworn on oath says: I am a resident of Wichita, Sedgwick County, Kansas, and I hereby know and on oath state, that the above drilling log covering the Briggs No. 2, located in the C N/2 NE NW of Section 34-10S-20W, Rooks County, Kansas, is true and correct to the best of my knowledge and belief. Further affiant saith not.

D & D DRILLING COMPANY, INC.


James R. Daniels

Subscribed and sworn to before me this 27th day June, 1963.

My commission expires 11-18-66


Colleen Chapple