




**KANSAS CORPORATION COMMISSION
OIL & GAS CONSERVATION DIVISION
EXPLORATION & PRODUCTION WASTE TRANSFER**

Form CDP-5
August 2004
Form must be Typed

Operator Name: <u>Ritchie Exploration, Inc.</u>		License Number: <u>4767</u>	
Operator Address: <u>P.O. Box 783188 Wichita, KS 67278-3188</u>			
Contact Person: <u>John Niernberger</u>		Phone Number: <u>(316) 691 - 9500</u>	
Permit Number (API No. if applicable): <u>15-057-20606-0000</u>		Lease Name: <u>Gene Carson</u>	
Source of Waste:		Well Number: <u>#1</u>	
<input type="checkbox"/> Dike <input type="checkbox"/> Emergency Pit <input type="checkbox"/> Settling Pit <input type="checkbox"/> Workover Pit <input type="checkbox"/> Drilling Pit <input type="checkbox"/> Burn Pit <input checked="" type="checkbox"/> Haul-off Pit <input type="checkbox"/> Steel Pit <input type="checkbox"/> Spill / Escape		Source Location (QQQQ): <u>approx. NE - NE - NW</u> Sec. <u>18</u> Twp. <u>27</u> R. <u>23</u> <input type="checkbox"/> East <input checked="" type="checkbox"/> West <u>335 2359</u> Feet from <input checked="" type="checkbox"/> North / <input checked="" type="checkbox"/> South Line of Section <u>2366 2275</u> Feet from <input type="checkbox"/> East / <input checked="" type="checkbox"/> West Line of Section <u>Ford</u> County	
Type of waste to be disposed: <input checked="" type="checkbox"/> Fluid <input type="checkbox"/> Soil <input type="checkbox"/> Mud / Cuttings <input type="checkbox"/> Other: _____			
Amount of waste: _____ No. of loads <u>300</u> Barrels _____ Tons _____ YDS			
Destination of waste: <input type="checkbox"/> Reserve Pit <input checked="" type="checkbox"/> Disposal Well <input type="checkbox"/> Lease Road <input type="checkbox"/> Dike / Berm <input type="checkbox"/> Other: _____			
If waste is transferred to another reserve pit, is the lease active? <input type="checkbox"/> Yes <input type="checkbox"/> No			
Location of waste disposal:		Date of Waste Transfer: <u>6/17/08</u>	
Operator Name: <u>Roberts Resources</u>		License No.: <u>32781</u>	
Lease Name: <u>Mary SWD</u>		Sec. <u>16</u> Twp. <u>29S</u> R. <u>18</u> <input type="checkbox"/> East <input checked="" type="checkbox"/> West	
Docket No.: <u>D28396</u>		County: <u>Kiowa</u>	

RECEIVED
KANSAS CORPORATION COMMISSION
DEC 03 2009
CONSERVATION DIVISION
WICHITA, KS

The undersigned hereby certifies that he / she is <u>Development & Production Geologist</u>	
for <u>Ritchie Exploration, Inc.</u> (Co.), a duly authorized agent that all information shown hereon is true	
and correct to the best of his / her knowledge and belief.	
 _____ Agent Signature	
subscribed and sworn to before me on this <u>28th</u> day of <u>August</u> , 2008	
 DEBRA K. PHILLIPS Notary Public, State of Kansas My Appt Expires <u>5/4/11</u>	
 _____ Notary Public	
My Commission Expires: <u>5/4/11</u>	