

STATE OF KANSAS  
STATE CORPORATION COMMISSION

Give All Information Completely  
Make Required Affidavit  
Mail or Deliver Report to:  
Conservation Division  
State Corporation Commission  
800 Biting Building  
Wichita, Kansas

WELL PLUGGING RECORD

Graham County. Sec. 23 Twp. 10S Rge. 21 (X) W (W)

Location as "NE/CNW/SW" or footage from lines NW/4 NE/4 SE/4

Lease Owner Heathman-Seeligson Drilling Co.

Lease Name Barber Well No. 1

Office Address 1015 East Second, Wichita, Kansas

Character of Well (completed as Oil, Gas or Dry Hole) Dry Hole

Date well completed 11-22- 1954

Application for plugging filed 11-22- 1954

Application for plugging approved 11-22- 1954

Plugging commenced 11-22- 1954

Plugging completed 11-22- 1954

Reason for abandonment of well or producing formation Dry and Abandoned

If a producing well is abandoned, date of last production ----- 19

Was permission obtained from the Conservation Division or its agents before plugging was commenced? yes

Name of Conservation Agent who supervised plugging of this well Eldon Petty, Hays, Kansas

Producing formation ----- Depth to top --- Bottom --- Total Depth of Well 3649 Feet

Show depth and thickness of all water, oil and gas formations.

OIL, GAS OR WATER RECORDS

CASING RECORD

FORMATION	CONTENT	FROM	TO	SIZE	PUT IN	PULLED OUT
				4 Jts. 8-5/8" Spiral		
				Weld csg. cemented		
				at 160' w/100 sacks		
				sack cement - 1		
				Calcium Chloride		

Describe in detail the manner in which the well was plugged, indicating where the mud fluid was placed and the method or methods used in introducing it into the hole. If cement or other plugs were used, state the character of same and depth placed, from ----- feet to ----- feet for each plug set.

Filled hole with heavy mud to 155'; set plug of 1/2 sack hulls and 15 sacks cement; filled hole to 40' w/ heavy mud, set plug of 1/2 sack hulls and 10 sacks cement.

STATE OF  
NOV 30 11-30-54

(If additional description is necessary, use BACK of this sheet)

Name of Plugging Contractor Heathman-Seeligson Drilling Co.

Address 1015 East Second, Wichita, Kansas

STATE OF Kansas, COUNTY OF Sedgwick, ss.

H. D. Shreve (employee of owner) or (~~owner~~) of the above-described

well, being first duly sworn on oath, says: That I have knowledge of the facts, statements and matters herein contained and the log of the above-described well as filed and that the same are true and correct. So help me God.


(Signature) [Signature]

1015 East Second, Wichita, Kansas


(Address)

SUBSCRIBED AND SWORN TO before me this 24 day of November, 19 54

My commission expires



[Signature] Notary Public.



DRILLERS' LOG

NAME: #1 BARBER DATE SPUDDED: 11-14-54  
 LOCATION: NW/4 NE/4 SE/4 Sec. 23-10S-21W ROTARY COMPLETION: 11-22-54  
 Graham County, Kansas  
 OPERATOR: Heathman-Seeligson Drilling Co. ELEVATION: 2154 GR  
 2156 DF  
 2159 KB  
 CONTRACTOR: Heathman-Seeligson Drilling Co. ROTARY TOTAL DEPTH: 3649'  
 SURFACE CASING: 4 Jts. 8-5/8" Spiral Weld csg. cemented at 160' with 100 sacks sack cement - 1 Calcium Chloride. Cement Circulated.  
 OIL STRING: None run - Dry and abandoned 11-22-54

GEOLOGICAL TOPS (KB)

Anhydrite	1629 ( /530)
Heebner	3407 (-1248)
Toronto	3435 (-1276)
Lansing	3448 (-1289)
R.T.D.	3649 (-1490)

LOG

(Figures indicate bottom of formation)

Clay & Shale	0 to 40
Shale & Shells	160
Shale & Sand	755
Sand	840
Shale, Shells & Sand	1120
Sand	1340
Red Bed	1380
Shale, Shells & Red Bed	1629
Anhydrite	1670
Shale & Shells	2000
Shale, Shells & Broken Lime	2220
Lime	2315
Broken Lime	2585
Lime	2680
Shale & Lime	3430
Lime	3649
R.T.D.	3649

The undersigned, H. D. Shreve, hereby certifies that the above log is a true and correct log of the formations encountered in drilling the above noted well as reflected by the Daily Drilling Reports.

HEATHMAN-SEELIGSON DRILLING CO.


By: *H. D. Shreve*

Subscribed and sworn to before me, this 24th day of November, 1954.

*D. Margorie Mett*  
Notary Public

My commission expires: June 28, 1956

RECEIVED  
STATE CORP  
NOV 30 1954  
CONSERVATION DIVISION  
Wichita, Kansas



PLUGGING  
REC 23 10 2/W  
79 30