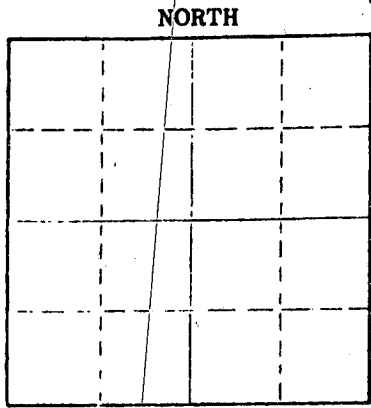


STATE OF KANSAS  
STATE CORPORATION COMMISSION  
CONSERVATION DIVISION  
P. O. BOX 17027  
WICHITA, KANSAS 67217

WELL PLUGGING RECORD

Graham County, Sec. 5 Twp 10S Rge. 21 (W)

Location as "NE/CNW/SW" or footage from lines C W/2 NW SE NW  
Lease Owner J. B. Collins & Bob Rostocil  
Lease Name SMITH Well No. 2  
Office Address 1007 Cody, Suite A, Hays, Ks  
Character of Well (completed as Oil, Gas or Dry Hole) Dry Hole  
Date well completed 2/10 1976  
Application for plugging filed 2/10 1976  
Application for plugging approved 2/10 1976  
Plugging commenced 2/10 1976  
Plugging completed 2/10 1976  
Reason for abandonment of well or producing formation Dry Hole



Locate well correctly on above Section Plot

If a producing well is abandoned, date of last production 19  
Was permission obtained from the Conservation Division or its agents before plugging was commenced? Yes

Name of Conservation Agent who supervised plugging of this well Gilbert Balthazor  
Producing formation Depth to top Bottom Total Depth of Well 3895 Feet  
Show depth and thickness of all water, oil and gas formations.

OIL, GAS OR WATER RECORDS

CASING RECORD

FORMATION	CONTENT	FROM	TO	SIZE	PUT IN	PULLED OUT
				8 5/8"	178'	None

Describe in detail the manner in which the well was plugged, indicating where the mud fluid was placed and the method or methods used in introducing it into the hole. If cement or other plugs were used, state the character of same and depth placed, from feet to feet for each plug set.

1st plug @ 1200' w/70 sx  
2nd plug @ 200' w/20 sx  
3rd plug @ 40' w/10 sx

RECEIVED  
STATE CORPORATION COMMISSION

FEB 18 1976  
2-18-1976

(If additional description is necessary, use BACK of this sheet)  
Name of Plugging Contractor Allied Cmtg  
Address Box 31, Russell, Ks

CONSERVATION DIVISION  
Wichita, Kansas


STATE OF Kansas COUNTY OF Sedgwick ss.  
Wm. S. Shropshire (employee of owner) of the above-described well, being first duly sworn on oath, says: That I have knowledge of the facts, statements, and matters herein contained and the log of the above-described well as filed and that the same are true and correct. So help me God.

(Signature) Wm. S. Shropshire  
617 Union Center, Wichita, Ks 67202 (Address)

SUBSCRIBED AND SWORN to before me this 17th day of February, 1976

JOLENE S. FRISBIE, STATE NOTARY PUBLIC  
My commission expires My Comm. Exp. March 13, 1979

Jolene S Frishie  
Notary Public.



# WELL LOG

COMPANY J. B. Collins & Bob Rostocil

SEC. 5 T.10S R. 21W  
LOC. C W/2 NW SE NW

FARM SMITH NO. 2

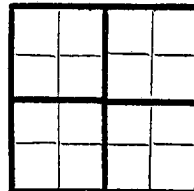
RIG. NO. 15

TOTAL DEPTH 3895'

COUNTY Graham  
KANSAS

COMM. 2/2/76

COMP. 2/10/76



CONTRACTOR Murfin Drilling

CASING

20	10
15	8 5/8" @ 178' w/150 sx
12	6
13	5

ELEVATION

PRODUCTION D&A

FIGURES INDICATE BOTTOM OF FORMATIONS

- 150 - sand, shale
- 178 - shale
- 995 - cmt, shale, sand
- 1300 - shale
- 1520 - sand
- 1635 - shale (redbed)
- 1786 - shale
- 1829 - Anhydrite
- 2635 - shale
- 3495 - shale, lime
- 3895 - lime
- 3895 - TD


RECEIVED  
STATE CORPORATION COMMISSION  
2-18-1976  
FEB 18 1976  
CONSERVATION DIVISION  
Wichita, Kansas

State of Kansas }  
County of Sedgwick } ss:

I, Wm. S. Shropshire of the Murfin Drilling Company

do hereby state that the above and foregoing is a true and correct copy of the log of the Smith #2 well.

Subscribed and sworn to before me this 17th day of February 19 76



My Commission Expires: My Comm. Exp. March 13, 1979  
 JOLENE S. FRISBIE, STATE NOTARY PUBLIC  
 My Comm. Exp. March 13, 1979

JOLENE S. FRISBIE  
 NOTARY PUBLIC