

Give All Information Completely
Make Required Affidavit
Mail or Deliver Report to:
Conservation Division
State Corporation Commission
212 No. Market
Wichita, Kansas

WELL PLUGGING RECORD

Graham County, Sec. 5 Twp. 10 Rge. 21W (W) (W)

Location as "NE/CNW/SW" or footage from lines NE NE SE

Lease Owner Bankoff Oil Company

Lease Name Rudman #1 Well No.

Office Address Drawer 2479, Tulsa, Oklahoma

Character of Well (completed as Oil, Gas or Dry Hole) dry hole

Date well completed 8-23 1968

Application for plugging filed 8-23 1968

Application for plugging approved 8-23 1968

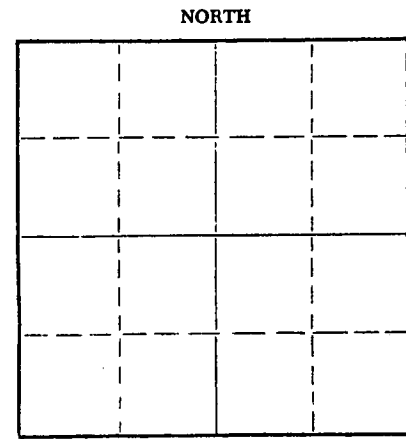
Plugging commenced 8-23 1968

Plugging completed 8-23 1968

Reason for abandonment of well or producing formation dry hole

If a producing well is abandoned, date of last production 19

Was permission obtained from the Conservation Division or its agents before plugging was commenced? yes



Name of Conservation Agent who supervised plugging of this well Victor Gustus

Producing formation Depth to top Bottom Total Depth of Well 3524 Feet

Show depth and thickness of all water, oil and gas formations.


OIL, GAS OR WATER RECORDS

CASING RECORD

FORMATION	CONTENT	FROM	TO	SIZE	PUT IN	PULLED OUT
				8 5/8"	201.89	none

Describe in detail the manner in which the well was plugged, indicating where the mud fluid was placed and the method or methods used in introducing it into the hole. If cement or other plugs were used, state the character of same and depth placed, from feet to feet for each plug set.

Plug @ 900' 100 cubic ft. Cement 50/50 Posmix Plug @ 215'
20 cubic ft. Cement Plug @ 40' to surface 10 cubic ft.



(If additional description is necessary, use BACK of this sheet)

Name of Plugging Contractor Leben Drilling, Inc.

Address Box 486, Great Bend, Kansas 67530

STATE OF Kansas, COUNTY OF Barton, ss.

Leslie Kite (employee of owner) or (owner or operator) of the above-described well, being first duly sworn on oath, says: That I have knowledge of the facts, statements, and matters herein contained and the log of the above-described well as filed and that the same are true and correct. So help me God.

(Signature) Leslie Kite

(Address)

SUBSCRIBED AND SWORN to before me this 27th day of August, 1968

My commission expires April 1, 1971

Ulanda Nichols
Ulanda Nichols
Notary Public.

RECEIVED
STATE CORPORATION COMMISSION
8-28-1968
AUG 28 1968
CONSERVATION DIVISION
Wichita, Kansas

DRILLER'S LOG

COMPANY	Bankoff Oil Company
CONTRACTOR	Leben Drilling, Inc.
FARM	Rudman #1
LOCATION	NE NE SE Section 5-10S-21W Graham County, Kansas
COMMENCED	8-19-68
COMPLETED	8-23-68

0	70	Clay Sand, Shale
70	209	Shale, Shells
209	912	Shale
912	1285	Sand, Shale
1285	1515	Sand
1515	1777	Shale, Red Bed
1777	1820	Anhydrite
1820	2170	Shale
2170	3445	Lime, Shale
3445	3524	Lime
	<u>3524</u>	<u>RTD - D. & A.</u>

Ran 5 Jts. 8 5/8" 8rd 20# New casing 201.89 set @ 209 Cement with 150 sacks of Common 2% c.c.

I, Leslie Kite, do hereby certify that the above and foregoing is a true and correct copy of the log of the Rudman #1 Well, located NE NE SE of Section 5, Township 10 South, Range 21 West, Graham County, Kansas, as reflected by the records of Leben Drilling, Inc.

Leslie Kite


Leslie Kite

STATE OF KANSAS
SS
COUNTY OF BARTON

Subscribed and sworn to and before me, a Notary Public, in and for Barton County, Kansas, this 27th day of August, 1968.

Ulanda Nichols

Ulanda Nichols



My Commission Expires:
April 1, 1971