

15-065-00288-0000

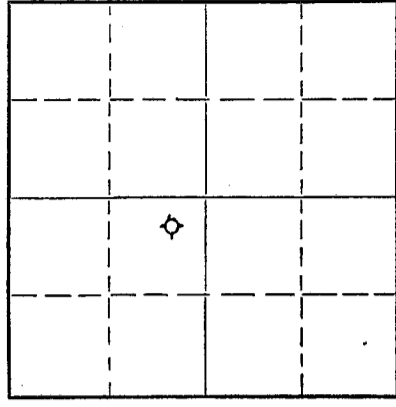
STATE OF KANSAS
STATE CORPORATION COMMISSION

WELL PLUGGING RECORD

Give All Information Completely
Make Required Affidavit
Mail or Deliver Report to:
Conservation Division
State Corporation Commission
800 Biting Building
Wichita, Kansas

Graham County. Sec. 35 Twp. 10 Rge. 21 (X) W (W)
Location as "NE/CNW/SW" or footage from lines NE NE SW
Lease Owner C-G Drilling Co.
Lease Name Zeigler Well No. 1
Office Address 544 Petroleum Building, Wichita, Kansas
Character of Well (completed as Oil, Gas or Dry Hole) Dry Hole
Date well completed 10-27 1953
Application for plugging filed 10-27 1953
Application for plugging approved 10-27 1953
Plugging commenced 10-27 1953
Plugging completed 10-27 1953
Reason for abandonment of well or producing formation Too low structurally

NORTH



Locate well correctly on above Section Plat

If a producing well is abandoned, date of last production -- 19--
Was permission obtained from the Conservation Division or its agents before plugging was commenced? Yes

Name of Conservation Agent who supervised plugging of this well Eldon Petty, Hays, Kansas
Producing formation -- Depth to top -- Bottom -- Total Depth of Well 3800 Feet
Show depth and thickness of all water, oil and gas formations.


OIL, GAS OR WATER RECORDS

CASING RECORD

FORMATION	CONTENT	FROM	TO	SIZE	PUT IN	PULLED OUT
				8-5/8"	162.80'	

Describe in detail the manner in which the well was plugged, indicating where the mud fluid was placed and the method or methods used in introducing it into the hole. If cement or other plugs were used, state the character of same and depth placed, from feet to feet for each plug set.

Filled hole with mud to 158'; set plug; 1/2 sack hulls, 15 sacks cement. Filled hole with mud to 40'; set plug then filled to top with 10 sacks cement 1/2 sack hulls




(If additional description is necessary, use BACK of this sheet)

Name of Plugging Contractor C-G DRILLING CO.
Address 544 Petroleum Building, Wichita, Kansas

STATE OF KANSAS, COUNTY OF SEDGWICK, ss.
Vicky Jacobs (employee of owner) or (~~owner~~) of the above-described well, being first duly sworn on oath, says: That I have knowledge of the facts, statements, and matters herein contained and the log of the above-described well as filed and that the same are true and correct. So help me God.

(Signature) Vicky Jacobs Office Mgr.
544 Petroleum Building, Wichita, Kansas
(Address)



SUBSCRIBED AND SWORN to before me this 30th day of October, 1953
Barbara Donaldson
Notary Public.

PLUGGING
FILE SEC 35 T 10 R 21 W
BOOK PAGE 139 LINE 34

CONTRACTOR'S WELL LOG

OPERATOR C-G Drilling Co. FARM NAME Zeigler No. 1
 LOCATION NE NE SW, Sec. 35-10-21W
 POOL NAME White, Southwest COUNTY Graham STATE Kansas
 COMMENCEMENT DATE October 18, 1953 COMPLETION DATE October 27, 1953

LOG OF WELL

Elevation: 2101' R.B.
 All measurements from the top of rotary bushing.

FROM	TO	FORMATION	DEVIATION FROM VERTICAL	REMARKS:
0	40	Surface clay-Sand		
40	163	Sand		
163	1055	Shale-Sand		
1055	1275	Sand		
1275	1548	Red Bed	0° - 1500'	
1548	1595	Anhydrite		
1595	1620	Shale		
1620	1920	Shale-Shells		
1920	2160	Lime-Shale	0° - 2000'	
2160	2315	Lime-Shale		
2315	2460	Lime-Shale		
2460	2640	Lime-Shale	0° - 2500'	
2640	2750	Lime-Shale		
2750	2885	Lime-Shale		
2885	3020	Lime-Shale	0° - 3000'	
3020	3110	Lime-Shale		
3110	3161	Lime-Shale		DST 3145-61'
3161	3245	Lime-Shale		
3245	3300	Lime-Shale		
3300	3365	Lime-Shale		
3365	3390	Lime-Shale		DST 3369-90'
3380	3440	Lime		
3440	3455	Lime-Shale		
3455	3505	Lime-Shale		DST 3448-55'
3505	3570	Lime		DST 3455-3505'
3570	3655	Lime-Shale		
3655	3683	Lime-Shale		
3683	3708	Lime-Shale		
3708	3800	Cherty Lime		

RECEIVED
 STATE CORPORATION COMMISSION
 OCT 31 1953
 CONSERVATION DIVISION
 W3500, Kansas

CASING LEFT IN HOLE AFTER COMPLETION

Ran 162.80' (5 jts) 8-5/8" Surface Casing.

STATE OF KANSAS, COUNTY OF SEDGWICK) ss.

The undersigned certifies that to the best of her knowledge and belief, the above facts are true and correct.


C-G DRILLING CO.

By Vicky Jacobs
 Office Manager

Subscribed and sworn to before me this 30th day of October, 1953

My commission expires: June 17, 1957

Richard Donaldson
 Notary Public



PLUGGING
 FILE SEC. 35 T. 10 R. 21W
 BOX PAGE 139 LINE 34