


STATE OF KANSAS
STATE CORPORATION COMMISSION

Give All Information Completely
Make Required Affidavit
Mail or Deliver Report to
Conservation Division
State Corporation Commission

P. O. Box 17027
Wichita, Kansas 67217

WELL PLUGGING RECORD



Locate well correctly on above
Section Plat

Rooks County, Sec. 24, Twp. 10, Rge. 20 (E) (W)
Location as "NE/CNW/SE" or footage from lines NW NE NE
Lease Owner Southern States Oil Co.
Lease Name Sutor A#8 Well No.
Office Address Great Bend, Kansas 67530
Character of Well (completed as Oil, Gas or Dry Hole)
Date well completed 10
Application for plugging filed 10
Application for plugging approved 10
Plugging commenced 7/17/74 10
Plugging completed 7/24/74 10
Reason for abandonment of well or producing formation depleted.

If a producing well is abandoned, date of last production 10
Was permission obtained from the Conservation Division or its agents before plugging was commenced? yes

Name of Conservation Agent who supervised plugging of this well Massey
Producing formation Depth to top Bottom Total Depth of Well 3758 Feet

Show depth and thickness of all water, oil and gas formations.

OIL, GAS OR WATER RECORDS

CASING RECORD

FORMATION	CONTENT	FROM	TO	SIZE	PUT IN	PULLED OUT
				8-5/8	184	none
				5 1/2"	3758	327

Describe in detail the manner in which the well was plugged, indicating where the mud fluid was placed and the method or methods used in introducing it into the hole. If cement or other plugs were used, state the character of same and depth placed, from feet to feet for each plug set.

Checked hole and sanded to 3470', ran 5 sacks cement.
Shot pipe at 524', 431', 327', pulled 11 joints of 5 1/2".
Allied pumped 15 sacks mud and 100 sacks cement.

PLUGGING COMPLETE.

RECEIVED
STATE CORPORATION COMMISSION

AUG 19 1974

CONSERVATION DIVISION
Wichita, Kansas

(If additional description is necessary, use BACK of this sheet)

Name of Plugging Contractor KNIGHT CASING PULLING CO., INC.
Address CHASE, KANSAS

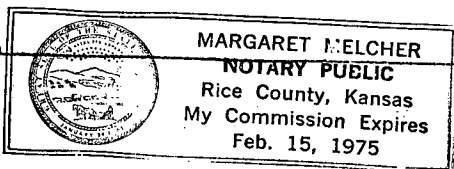
STATE OF KANSAS COUNTY OF RICE
NOEL J. KNIGHT

(employee of owner) or (owner or operator) of the above-described well, being first duly sworn on oath, says: That I have knowledge of the facts, statements, and matters herein contained and the log of the above-described well as filed and that the same are true and correct. So help me God.

(Signature) Noel Knight
CHASE, KANSAS

Subscribed and Sworn to before me this 31st day of July 1974

My commission expires



Margaret Melcher
Notary Public.

15-63-03908-0000

KANSAS WELL LOG BUREAU --- KANSAS GEOLOGICAL SOCIETY
508 EAST MURDOCK - WICHITA, KANSAS

COMPANY **Morris Sitrin**

SEC. **24** T. **10** R. **20N**

FARM **Sutor** NO. **8**

LOC. **NW NE NE**

TOTAL DEPTH **3753**

COUNTY **Rock**


COMM. **5-1-51**

COMP. **5-14-51**

KANSAS

SHOT OR TREATED

CONTRACTOR **Murfin Drilling Co.**



ISSUED

CASING

20	10	
15	8	124
12	6	
13	5	3753

ELEVATION

PRODUCTION

FIGURES INDICATE BOTTOM OF FORMATIONS

104 cement
1100 shale-shells
1105 shale-sand
1108 shale-red bed
1198 Anhydrite
1725 red bed & shells
1870 shale-line shells
2350 shale-shells
2500 shale-line
2565 line
2855 shale-line
3215 shale
3395 line
3100 line-shale
3124 line
3109 shale (Heebner)
3115 line-shale
3108 line
3634 line (hard)
3715 line
3719 Congl.
3740 sandy line
3753 line
T.D.

Anhydrite 1603
Heebner 3106
Lans.-E.C. 3444
Congl. 3684
Simpson 3720
Arb. 3750
T.D. 3753

RECEIVED
STATE CORPORATION COMMISSION
JAN 25 1951
CONSERVATION DIVISION
Wichita, Kansas

STATE OF KANSAS)
) SS:
SANDHICH COUNTY)

I, W. R. Murfin, of the Murfin Drilling Co., upon oath state that the above and foregoing is a true and correct copy of the log of the Sutor #8 well.

W. R. Murfin

W. R. Murfin

Subscribed and sworn to before me this 29th day of June, 1951.

Helen Horine

Notary Public

By _____