


WELL PLUGGING RECORD

Give All Information Completely
Make Required Affidavit
Mail or Deliver Report to:
Conservation Division
State Corporation Commission
800 Bittling Building
Wichita, Kansas

NORTH



Locate well correctly on above
Section Plat

Graham County. Sec. 35 Twp. 10 Rge. 21 (E) W (W)
Location as "NE/CNW $\frac{1}{4}$ SW $\frac{1}{4}$ " or footage from lines NE- SE- SE
Lease Owner Herman Geo. Kaiser, Oil Producer
Lease Name Schneider B Well No. 4
Office Address 908 Palace Bldg. Tulsa, Okla.
Character of Well (completed as Oil, Gas or Dry Hole) oil
Date well completed October 30, 1954 19
Application for plugging filed July 6 1966
Application for plugging approved July 6 1966
Plugging commenced July 13 1966
Plugging completed July 13 1966
Reason for abandonment of well or producing formation unecomonal

If a producing well is abandoned, date of last production April 30 19 55
Was permission obtained from the Conservation Division or its agents before plugging was commenced? yes

Name of Conservation Agent who supervised plugging of this well Mr. W.L. Nichols
Producing formation Lans/ K.C. Depth to top 3372 Bottom 3603 Total Depth of Well 3675 Feet
Show depth and thickness of all water, oil and gas formations.

OIL, GAS OR WATER RECORDS

CASING RECORD

Formation	Content	From	To	Size	Put In	Pulled Out
				8-5/8"	205'	none
				5-1/2"	3672'	none

Describe in detail the manner in which the well was plugged, indicating where the mud fluid was placed and the method or methods used in introducing it into the hole. If cement or other plugs were used, state the character of same and depth placed, from 0 feet to 536 feet for each plug set.


Pump 67 sack common cement from 0' to 536'. Maxium pressure 2000#

Plug back from T.D. to 3639', November 9, 1954 Using cement

Set cast iron bridge plug @3490', February 25, 1957

Cement Dakota section w/ 348 sacks cement at 2000#, February 28, 1957

Pressure up behind 5 1/2" OD casing at 200#, did not leak



(If additional description is necessary, use BACK of this sheet)

Correspondence regarding this well should be addressed to Herman Geo. Kaiser, Oil Producer
Address Box 791
Hays, Kansas

STATE OF KANSAS, COUNTY OF Ellis, ss.

I, Robert R. Scott (employee of owner) or (owner or operator) of the above-described well, being first duly sworn on oath, says: That I have knowledge of the facts, statements, and matters herein contained and the log of the above-described well as filed and that the same are true and correct. So help me God.

(Signature)

Robert R. Scott

Hays, Kansas (Address)

SUBSCRIBED AND SWORN to before me this 15 day of July, 19 66

Paul H. [illegible]

Notary Public.

My commission expires

3-30-68



15-065-02347-0000

KANSAS GEOLOGICAL SOCIETY
SAS LOG BUREAU - KANSAS WELL SAMPLING BUREAU
KANSAS GEOLOGICAL SOCIETY BUILDING
508 EAST MURDOCK - WICHITA, KANSAS

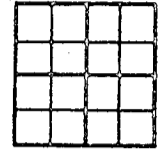
COMPANY Herman Geo. Kaiser

SEC. 35 T. 10S R. 21W
LOC. NE SE SE

FARM Schneider B NO. 4

COUNTY Graham
KANSAS

TOTAL DEPTH 3675'
COMM. 10/21/54 . COMP. 10/31/54
SHOT OR TREATED
CONTRACTOR H-30, Inc.
ISSUED



CASING	
20	10
15	8 205'
12	6
13	5 3672'

ELEVATION 2097 K.B.

PRODUCTION

FIGURES INDICATE BOTTOM OF FORMATIONS

Surface Clay	40
Surface Clay and Sand	85
Sand, coarse gravel & Sand.	160
Shale	720
Sand & Shale	770
Shale	1030
Sand	1380
Sand, Shale & Red Bed	2015
Shale, Shells & Salt	2080
Shale & Lime	2175
Shale, Lime & Salt	2315
Shale & Lime	3492
Lime	3576
Shale & Lime	3625
Lime	3675

FORMATION TOPS : (K.B. Meas.)

HEEBNER	3331
TORONTO	3354
LANSING KANSAS CITY	3372
BASE KANSAS CITY	3603
CHERTY CONGLOMERATE	3654
ARBUCKLE	3671

RECEIVED
STATE CORPORATION COMMISSION
JUL 6 1966
CONSERVATION DIVISION
Wichita, Kansas

I hereby certify that this is a true and correct log of the above described well as shown by the drilling reports.

H-30, INC.

BY A.P. Sp... ..

STATE OF KANSAS
COUNTY OF SEDGWICK

Subscribed and sworn to before me, a notary public, in and for said County and State this 1st day of November, 1954.

Rose Turey
Notary Public

My Commission expires February 13, 1956.