

STATE OF KANSAS
STATE CORPORATION COMMISSION

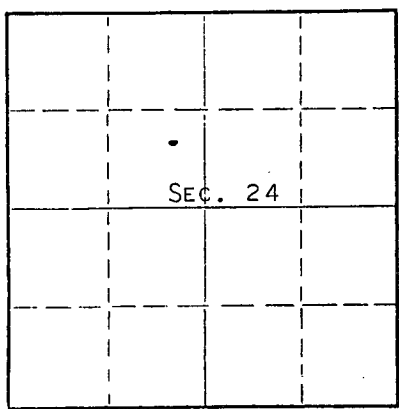
WELL PLUGGING RECORD

Give All Information Completely
Make Required Affidavit
Mail or Deliver Report to:
Conservation Division
State Corporation Commission
212 No. Market
Wichita, Kansas

GRAHAM County, Sec. 24 Twp. 10S Rge. 21 (W)

Location as "NE/CNW/SW" or footage from lines APP. N/2 SE NW
Lease Owner PETROLEUM, INC.,
Lease Name KLEWER Well No. B-1
Office Address R.R. #2, GREAT BEND, KANSAS
Character of Well (completed as Oil, Gas or Dry Hole) OIL
Date well completed JANUARY 10 1960
Application for plugging filed JANUARY 23 1969
Application for plugging approved JANUARY 24 1969
Plugging commenced FEBRUARY 4 1969
Plugging completed FEBRUARY 6 1969
Reason for abandonment of well or producing formation DEPLETED PRODUCING

NORTH



Locate well correctly on above Section Plat

If a producing well is abandoned, date of last production APRIL 7 1962
Was permission obtained from the Conservation Division or its agents before plugging was commenced? YES

Name of Conservation Agent who supervised plugging of this well W. L. NICHOLS
Producing formation _____ Depth to top _____ Bottom _____ Total Depth of Well 3780' Feet
Show depth and thickness of all water, oil and gas formations.

OIL, GAS OR WATER RECORDS

CASING RECORD

FORMATION	CONTENT	FROM	TO	SIZE	PUT IN	PULLED OUT
ARBUCKLE	SLIGHT AMOUNT OF OIL & WATER	3772'	3780'	8-5/8"	220'	NONE
				4-1/2"	3774'	2409

Describe in detail the manner in which the well was plugged, indicating where the mud fluid was placed and the method or methods used in introducing it into the hole. If cement or other plugs were used, state the character of same and depth placed, from _____ feet to _____ feet for each plug set.

PLUGGED BACK FROM 3700' TO 3650'. MIXED AND PUMPED IN 4 SACKS OF HULLS AND 17 SACKS OF GEL. MIXED AND PUMPED IN 90 SACKS OF CEMENT FROM 825' TO 525'. MIXED AND PUMPED IN 6 SACKS OF GEL FROM 525' TO 260'. MIXED AND PUMPED IN 30 SACKS OF CEMENT FROM 260' TO 170'. MIXED AND PUMPED IN 3 SACKS OF GEL FROM 170' TO 30'. MIXED AND PUMPED IN 10 SACKS OF CEMENT FROM 30' TO BASE OF WELL CELLAR.

RECEIVED
STATE CORPORATION COMMISSION
FEB 26 1969
CONSERVATION DIVISION
Wichita, Kansas


(If additional description is necessary, use BACK of this sheet)
Name of Plugging Contractor RUSS CASING PULLING, INC.,
Address Box 1082, GREAT BEND, KANSAS

STATE OF KANSAS, COUNTY OF BARTON, ss.
MONTE CHADD (employee of owner) or (owner or operator) of the above-described well, being first duly sworn on oath, says: That I have knowledge of the facts, statements, and matters herein contained and the log of the above-described well as filed and that the same are true and correct. So help me God. MONTE CHADD, DIST. PROD. SUPT.

(Signature) *Monte Chadd*
R.R. #2, GREAT BEND, KANSAS
(Address)

SUBSCRIBED AND SWORN to before me this 25 day of FEBRUARY, 1969
Richard H. Dumbler
Notary Public.

My commission expires MAY 28, 1969



WELL LOG

15-065-03123-0000

COMPANY PETROLEUM, INCORPORATED

SEC. 24 T. 10S R. 21W

FARM KLEWER "B" NO. 1


LOC. Approx. N/2, SE, NW

TOTAL DEPTH 3780'

COUNTY GRAHAM CO., KANSAS

COMM. December 21, 1959b COMP. December 31, 1959

CONTRACTOR GARVEY DRILLING COMPANY



CASING 8 5/8" @ 220' w/150 sax.
4 1/2" @ 3774' w/100 sax.

ELEVATION 2188' DF

PRODUCTION Arbuckle

FIGURES INDICATE BOTTOM OF FORMATIONS

40	Top soil & post rock
220	Blue shale
800	Shale & sand
975	Sand & shale
1165	Shale
1380	Sand
1649	Shale & red bed
1688	Anhydrite
1695	Shale & shells
2055	Shale & lime
3200	Lime & shale
3345	Lime
3410	Lime & shale
3540	Lime
3600	Lime & shale
3690	Lime
3740	Lime & shale
3776	Lime
3780	Lime & shale
3780	T. D.

RECEIVED
STATE CORPORATION COMMISSION
FEB 26 1969
CONSERVATION DIVISION
Wichita, Kansas

State of KANSAS
County of BARTON } ss:

I, VERNE A. MORRIS of GARVEY DRILLING COMPANY

upon oath state that the above and foregoing is a true and correct copy of the log of the #1 KLEWER "B" well.

Subscribed and sworn to before me this 20th day of January 19 60

My Commission Expires: April 14, 1963

Arthur J. Wiles
NOTARY PUBLIC