

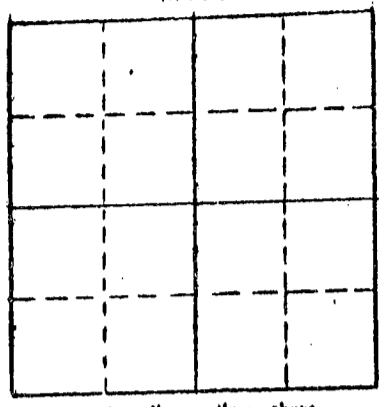
15-163-01151-0000

Form CP-1

STATE OF KANSAS  
STATE CORPORATION COMMISSION

File All Information Completely  
Make Required Affidavit  
Must be Delivered Directly to  
Conservation Division  
State Corporation Commission  
P. O. Box 17027  
Wichita, Kansas 67217

WELL PLUGGING RECORD



Locate well correctly on above  
Section Plat

Rooks County, Sec. 24 Twp. 10 Rge. 20 (E) (W)  
SE NE NE  
Location as "NE/CNW/SE" or footage from lines  
Lease Owner Southern States Oil Co.  
Lease Name Sutor A#9 Well No.  
Office Address Great Bend, Kansas 67530  
Character of Well (completed as Oil, Gas or Dry Hole)  
Date well completed 19\_\_\_\_  
Application for plugging filed 19\_\_\_\_  
Application for plugging approved 19\_\_\_\_  
Plugging commenced 7/19/74 19\_\_\_\_  
Plugging completed 7/24/74 19\_\_\_\_  
Reason for abandonment of well or producing formation depleted.  
If a producing well is abandoned, date of last production 19\_\_\_\_  
Was permission obtained from the Conservation Division or its agents before plugging was commenced? yes

Name of Conservation Agent who supervised plugging of this well Ribera Massey  
Producing formation \_\_\_\_\_ Depth to top \_\_\_\_\_ Bottom \_\_\_\_\_ Total Depth of Well 3773 Feet  
Show depth and thickness of all water, oil and gas formations.

OIL, GAS OR WATER RECORDS

CASING RECORD

FORMATION	CONTENT	FROM	TO	SIZE	PUT IN	PULLED OUT
				8 5/8	192	none
				5 1/2	3749	10'

Describe in detail the manner in which the well was plugged, indicating where the mud fluid was placed and the method or methods used in introducing it into the hole. If cement or other plugs were used, state the character of same and depth placed, from \_\_\_\_\_ feet to \_\_\_\_\_ feet for each plug set.

Checked hole, squeezed almost to top. Allied pumped  
3 sacks hulls, 30 sacks mud and 75 sacks cement.

PLUGGING COMPLETE.

RECEIVED  
STATE CORPORATION COMMISSION

AUG 19 1974

CONSERVATION DIVISION  
Wichita, Kansas

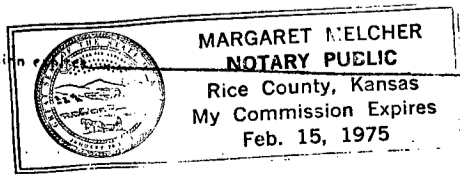
(If additional description is necessary, use BACK of this sheet)  
Name of Plugging Contractor KNIGHT CASING PULLING CO., INC.  
Address CHASE, KANSAS

STATE OF KANSAS, COUNTY OF RICE  
NOEL J. KNIGHT (employ of owner) or (owner or operator) of the above-described

well, being first duly sworn on oath, says: That I have knowledge of the facts, statements, and matters herein contained and the log of the above-described well as filed and that the same are true and correct. So help me God.

(Signature) Noel Knight  
CHASE, KANSAS (Address)

Subscribed and Sworn to before me this 31st day of July, 1974



Margaret Melcher  
Notary Public.

15-163-01151-0000


# WELL LOG

COMPANY **Martin Sistrin**  
FARM **Enter** NO. **9**

SEC. **21** T. **30** R. **20**  
LOC. **60 115 112**

TOTAL DEPTH **3773**  
COMM. **4-16-52** COMP. **4-23-52**  
SHOT OR TREATED  
CONTRACTOR **Martin Drilling Co.**  
ISSUED

COUNTY **Butte**  
**KANSAS**



CASING	
20	10
15	8
12	6
13	5

ELEVATION

PRODUCTION

FIGURES INDICATE BOTTOM OF FORMATIONS

10 sand  
150 shale-shells  
250 shale  
1100 shale-shells  
1150 sand-grite  
1510 sand-shale  
1560 shale  
1570 red bed  
1647 anhydrite  
1650 shale  
2100 shale-shells  
2110 shale  
2315 lime  
2520 lime-shale  
2535 lime  
2555 shale  
2705 lime  
2720 lime-shale  
2770 lime  
2773 cherty lime  
2773 Arb.

2100  
Anhydrite 1590  
Hochner 2106  
Toronto 2110  
L.H.C. 2166  
Arb. 2770

RECEIVED  
STATE CORPORATION COMMISSION  
JAN 25 1974  
CONSERVATION DIVISION  
Wichita, Kansas

State of Kansas  
County of Butte

SS:

I, Co. M. Martin of the Martin Drilling Company

upon oath state that the above and foregoing is a true and correct copy of the log of the Enter #9 well.

*W.P. [Signature]*

Subscribed and sworn to before me this 12th day of June 19 52

My Commission Expires: 6-6-55