

15-065-02394-0000

STATE OF KANSAS  
STATE CORPORATION COMMISSION

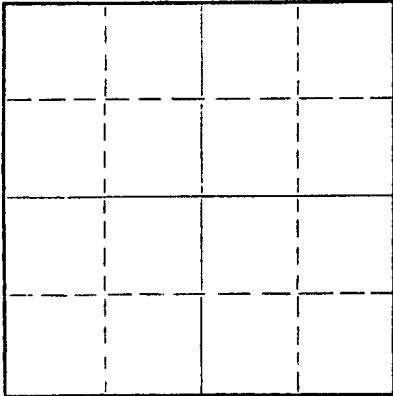
WELL PLUGGING RECORD

Give All Information Completely  
Make Required Affidavit  
Mail or Deliver Report to:  
Conservation Division  
State Corporation Commission  
211 No. Broadway  
Wichita, Kansas

Graham County. Sec. 36 Twp. 10-S Rge. 21 ~~XXXX~~ (W)

Location as "NE/CNW&SW&" or footage from lines C N/2 N/2 NW/4  
Lease Owner Theodore Gore  
Lease Name C. V. Lewis Well No. 7  
Office Address 650 Fourth National Bank Bldg., Wichita 2, Kansas  
Character of Well (completed as Oil, Gas or Dry Hole) Dry Hole  
Date well completed July 25, 1961 19  
Application for plugging filed July 25, 1961 19  
Application for plugging approved July 25, 1961 19  
Plugging commenced July 25, 1961 19  
Plugging completed July 25, 1961 19  
Reason for abandonment of well or producing formation Dry Hole

NORTH



Locate well correctly on above  
Section Plat

If a producing well is abandoned, date of last production \_\_\_\_\_ 19\_\_\_\_  
Was permission obtained from the Conservation Division or its agents before plugging was commenced? yes

Name of Conservation Agent who supervised plugging of this well A. D. Fabricius  
Producing formation \_\_\_\_\_ Depth to top \_\_\_\_\_ Bottom \_\_\_\_\_ Total Depth of Well 3780 Feet  
Show depth and thickness of all water, oil and gas formations.

OIL, GAS OR WATER RECORDS

CASING RECORD

FORMATION	CONTENT	FROM	TO	SIZE	PUT IN	PULLED OUT
	Surface Shale	0	185	8 5/8"	161'	-0-

Describe in detail the manner in which the well was plugged, indicating where the mud fluid was placed and the method or methods used in introducing it into the hole. If cement or other plugs were used, state the character of same and depth placed, from \_\_\_\_\_ feet to \_\_\_\_\_ feet for each plug set.

**Plug set at 560' with 20 sacks cement.**  
**Plug set at 120' with 20 sacks cement.**  
**Plug set at 40' with 10 sacks cement.**

RECEIVED  
STATE CORPORATION COMMISSION  
AUG 4 1961  
CONSERVATION DIVISION  
Wichita, Kansas

(If additional description is necessary, use BACK of this sheet)

Name of Plugging Contractor Empire Drilling Company  
Address 650 Fourth National Bank Building, Wichita 2, Kansas

STATE OF KANSAS, COUNTY OF SEDGWICK, ss.  
Dan J. Kornfeld (owner or operator) of the above-described well, being first duly sworn on oath, says: That I have knowledge of the facts, statements, and matters herein contained and the log of the above-described well as filed and that the same are true and correct. So help me God.

(Signature) Dan J. Kornfeld  
650-4th Nat'l. Bank Bldg., Wichita 2, Kansas  
(Address)

SUBSCRIBED AND SWORN to before me this 3rd day of August, 19 61

Lucille H. Harr  
Lucille H. Harr Notary Public.

My commission expires October 21, 1962



LOG

COMPANY: Theodore Gore  
 CONTRACTOR: Empire Drilling Company  
 FARM: C. V. Lewis # 7  
 LOCAZTION: C N/2 N/2 NW/4 Section 36-103-21W, Graham County, Kansas  
 COMMENCED: July 14, 1961 ELEVATION: 2149 KB  
 COMPLETED: July 25, 1961 POTENTIAL: D & A

\* \* \* \* \*

0	to	185	Surface Shale
185	to	500	Shale
500	to	1365	Shale-Sand
1365	to	1611	Shale-Shells
1611	to	1650	Anhydrite
1650	to	2085	Shale-Shells
2085	to	3545	Shale-Lime
3545	to	3670	Lime
3670	to	3750	Lime-Chert
3750	to	3780	Arbuckle
3780			Rotary Total Depth

SET: 161\* 8 5/8" casing with 115 sacks cement.


SAMPLE TOPS:

Heebner	3391	-1242
Toronto	3415	-1266
Lansing	3430	-1281
Base Kansas City	3656	-1507
Arbuckle	3741	-1592
Rotary Total Depth	3780	


\* \* \* \* \*

CERTIFICATION

I, Dan J. Kornfeld, do hereby certify that the above and foregoing is a true and correct copy of the log on the C. V. Lewis # 7, C N/2 N/2 NW/4 Sec. 36-103-21W, Graham County, Kansas, as reflected by the files of Empire Drilling Company.

  
 Dan J. Kornfeld

Subscribed and sworn to before me, a Notary Public, within and for Sedgwick County, Kansas, this 3rd day of August, 1961.

  
 Lucille H. Harr, Notary Public

My commission expires Oct. 21, 1962.

RECEIVED  
 AUG 4 1961  
 CONSERVATION DIVISION  
 Wichita, Kansas