

WELL PLUGGING RECORD

Give All Information Completely
Make Required Affidavit
Mail or Deliver Report to:
Conservation Division
State Corporation Commission
211 No. Broadway
Wichita, Kansas

Graham County. Sec. 36 Twp. 10 Rge. 21 (E) W (W)

Location as "NE/CNW/SW" or footage from lines NE NE SW

Lease Owner Hernam George Kaiser Oil Prod.

Lease Name Schneider-A Well No. 1

Office Address 909 Palace Bldg. Tulsa, Okla.

Character of Well (completed as Oil, Gas or Dry Hole) Oil

Date well completed _____ 19 _____

Application for plugging filed _____ 19 _____

Application for plugging approved _____ 19 _____

Plugging commenced Apr. 14 19 58

Plugging completed Apr. 15 19 58

Reason for abandonment of well or producing formation _____

If a producing well is abandoned, date of last production _____ 19 _____

Was permission obtained from the Conservation Division or its agents before plugging was commenced? Yes.

Name of Conservation Agent who supervised plugging of this well A.D. Fabricius

Producing formation _____ Depth to top _____ Bottom _____ Total Depth of Well 3702 Feet

Show depth and thickness of all water, oil and gas formations.

OIL, GAS OR WATER RECORDS

CASING RECORD

FORMATION	CONTENT	FROM	TO	SIZE	PUT IN	PULLED OUT
				8 5/8	192'	none
				5 1/2	3693'	1046'

Describe in detail the manner in which the well was plugged, indicating where the mud fluid was placed and the method or methods used in introducing it into the hole. If cement or other plugs were used, state the character of same and depth placed, from _____ feet to _____ feet for each plug set.

Dumped 2 sx. cement on top of Haliburton plug from 3634' to 3616'. Filled 5 1/2" casing. Pumped in 23 sx. gel mud and 80 sx. cement. Pumping pressure 450 lbs. Pump furnished by Globe Cementing Co.

(If additional description is necessary, use BACK of this sheet)

Name of Plugging Contractor Ace Pipe Pulling Co.

Address Box 304 Great Bend, Ks.

STATE OF Kansas, COUNTY OF Barton, ss.


I, W. J. Hall (employee of owner) or (owner or operator) of the above-described well, being first duly sworn on oath, says: That I have knowledge of the facts, statements, and matters herein contained and the log of the above-described well as filed and that the same are true and correct. So help me God.

(Signature) W. J. Hall


(Address)

SUBSCRIBED AND SWORN TO before me this 21 day of April, 19 58

My commission expires _____



Delmer L. Postler
Notary Public.



04-30-58
APR 30 1958

CONSERVATION
Wichita

PLUGGING
FILE SEC 36 T 10 R 212
BOOK PAGE 97 LINE 15

15-065-01823-0000


KANSAS GEOLOGICAL SOCIETY
 KANSAS WELL LOG BUREAU - KANSAS WELL SAMPLING BUREAU
 KANSAS GEOLOGICAL SOCIETY BUILDING
 508 EAST MURDOCK - WICHITA, KANSAS

COMPANY **Herman Geo. Kaiser, Oil Producer**
 FARM **Schneider A** NO. **8**

SEC. **36** T. **10S** R. **21W**
 LOC. **NE NE SW**

TOTAL DEPTH **3702'**
 COMM. **1/30/55** COMP. **2/11/55**
 SHOT OR TREATED
 CONTRACTOR **H-30, Inc.**
 ISSUED

COUNTY **Graham**
 KANSAS



CASING			
20	8		
15	8	192'	ELEVATION 2101 K.B.
12	6		
13	5	3696'	PRODUCTION

FIGURES INDICATE BOTTOM OF FORMATIONS

Surface Clay & Sand	80
Shale	625
Shale, Shells & Iron	1080
Sand	1250
Shale, Shells & Red Bed	1545
Anhydrite	1595
Shale, Shells & Red Bed	2175
Shale, Lims & Salt	2220
Shale & Lims	3702

FORMATION TOPS

HEBERNER	3338
TORONTO	3360
KANSAS CITY	3379
BASE KANSAS CITY	3608
CONGLOMERATE	3650
ARBUCKLE	3691

RECEIVED
 STATE CORPORATION COMMISSION
 FEB 27 1959
 CONSERVATION DIVISION
 Wichita, Kansas

I heroby certify that this is a true and correct log of the above described well as shown by the drilling reports.

H-30, INC.

By *[Signature]*

STATE OF KANSAS |
 COUNTY OF SEDGWICK | SS:

Subscribed and sworn to before me, a notary public, in and for said County and State this 14th day of February, 1955.

[Signature]
 Notary Public

My Commission expires February 13, 1956.

PLUGGING
 FILE SEC. 36 T. 10 R. 21W
 BOOK PAGE 94 LINE 15

Ace Pipe Pulling Co.

License No. 2

Telephone 3602 Box 304

GREAT BEND, KANSAS

PLUGGING RECORD

Moved In Apr. 14, 1958 Completed Apr. 15, 1958

Company Herman George Kaiser Oil Producers

Address 909 Palace Bldg. Tulsa, Okla.

Lease Schneider A Well No. 8 Cy. Graham State Ks.

Legal Description NE NE SW Sec. 36 Twp. 10 Rng. 21W

Total Depth 3702' Size Pipe 5 1/2 Weight 14#

Casing Cemented At 3603' With 150 Sacks

Size Surface Pipe 8 5/8

Cemented At 192' With 125 Sacks

Other Strings

Well Plugged Back To

Top Perforations

Plugging Orders Dump 2 sx. cement on top of Haliburton plug. Pull 5 1/2

Pump in 23 sx. gel mud and 80 sx. cement. Pump by Globe

Cementing Co.

State Supervisor A.D. Fabricius

Phone 371 Hill city, Ks.

Company Representative Loy Munday

Phone Market 42421 Hays, Ks.

APR 30 1958
 COMMISSIONER OF GEOLOGICAL SURVEY
 WICHITA, KANSAS

PLUGGING	
FILE	SEC 36 T. 10 R. 21W
BOOK	PAGE 95 LINE 15