

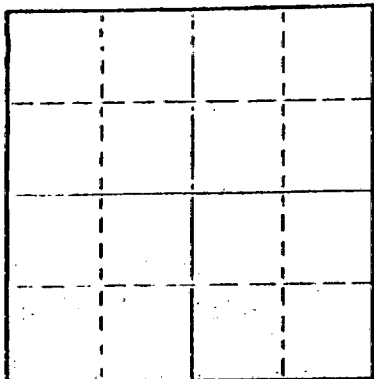
15-065-20826-0000

STATE OF KANSAS
STATE CORPORATION COMMISSION

Give All Information Completely
Make Required Affidavit
Mail or Deliver Report to
Conservation Division
State Corporation Commission
245 North Water
Wichita, KS 67202

FORM CP-4

WELL PLUGGING RECORD



Locate well correctly on above
Section Plat

Graham County, Sec. 13 Twp. 10s Rge. (X) 22 (W)
Location as "NE/CNW/KSW/4" or footage from lines E/2 NE NW
Lease Owner A. Scott Ritchie
Lease Name NOAH Well No. 2
Office Address 125 N. Market, Suite 950, Wichita, Ks
Character of Well (completed as Oil, Gas or Dry Hole) Dry Hole
Date well completed 6/15 1976
Application for plugging filed 6/15 1976
Application for plugging approved 6/15 1976
Plugging commenced 6/15 1976
Plugging completed 6/15 1976
Reason for abandonment of well or producing formation Dry Hole

If a producing well is abandoned, date of last production 19
Was permission obtained from the Conservation Division or its agents before plugging was commenced? Yes

Name of Conservation Agent who supervised plugging of this well Gilbert Balthezor
Producing formation _____ Depth to top _____ Bottom _____ Total Depth of Well 3740
Show depth and thickness of all water, oil and gas formations.

OIL, GAS OR WATER RECORDS

CASING RECORD

FORMATION	CONTENT	FROM	TO	SIZE	PUT IN	PULLED OUT
				8 5/8"	83'	None

Describe in detail the manner in which the well was plugged, indicating where the mud fluid was placed and the method or methods used in introducing it into the hole. If cement or other plugs were used, state the character of same and depth placed, from _____ feet to _____ feet for each plug set.

1st plug @ 1000' w/70 sx
2nd plug @ 100' w/20 sx
3rd plug @ 40' w/10' sx


JUN 21 1976
06-21-76
CONSERVATION DIVISION
WICHITA, KANSAS

(If additional description is necessary, use BACK of this sheet)
Name of Plugging Contractor Allied Cementing
Address Box 31, Russell, Ks

STATE OF Kansas COUNTY OF Sedgwick ss.
Wm. S. Shropshire (employee of owner) of the above-described well, being first duly sworn on oath, says: That I have knowledge of the facts, statements, and matters herein contained and the log of the above-described well as filed and that the same are true and correct. So help me God.

(Signature) *Wm. S. Shropshire*
617 Union Center, Wichita, Ks
(Address)

SUBSCRIBED AND SWORN TO before me this 18th day of June 19 76
JOLENE S. FRISBIE, STATE NOTARY PUBLIC
My Comm. Exp. March 13, 1979
Jolene S. Frisbie
Notary Public.



15-065-20826-0000

WELL LOG

COMPANY A. Scott Ritchie

SEC. 13 T. 10S R. 22W
LOC. E/2 NE NW

FARM NOAH NO. 2

RIG. NO. 15


TOTAL DEPTH 3740'

COUNTY Graham
KANSAS

COMM. 6/7/76

COMP. 6/15/76

CONTRACTOR Murfin Drilling



CASING

20	10
15	8 5/8" @ 83' w/60 sx
12	6
13	5

ELEVATION

PRODUCTION D&A

FIGURES INDICATE BOTTOM OF FORMATIONS


- 15 - soil & rock
- 83 - shale (blue)
- 220 - cement, shale, sand
- 1245 - shale
- 1465 - sand
- 1739 - red bed
- 2705 - shale
- 3568 - shale, lime
- 3740 - lime
- 3740 - TD

Wm. S. Shropshire
 JUN 21 1976
 Notary Public
 Sedgwick, Kansas

State of Kansas }
 County of Sedgwick } ss:

I, Wm. S. Shropshire of the Murfin Drilling Company

upon oath, state that the above and foregoing is a true and correct copy of the log of the Noah #2 well.



Wm. S. Shropshire

Subscribed and sworn to before me this 18th day of June 19 76

JOLENE S. FRISBIE, STATE NOTARY PUBLIC
My Comm. Exp. March 13, 1979

Jolene S. Frisbie
NOTARY PUBLIC