

15-065-01818-0000

STATE OF KANSAS
STATE CORPORATION COMMISSION
200 Colorado Derby Building
Wichita, Kansas 67202

WELL PLUGGING RECORD
K.A.R.-82-3-117

API NUMBER None

LEASE NAME Schneider A

WELL NUMBER 3

990 Ft. from S Section Line

3630 Ft. from E Section Line

SEC. 36 TWP. 10 SRGE. 21 (E) or (W)

COUNTY Graham

Date Well Completed 7/24/54

Plugging Commenced 8/31/93

Plugging Completed 9/2/93

TYPE OR PRINT
NOTICE: Fill out completely
and return to Cons. Div.
office within 30 days.

LEASE OPERATOR Kaiser-Francis Oil Company

ADDRESS P. O. Box 21468, Tulsa, OK 74121-1468

PHONE#(918) 491-4314 OPERATORS LICENSE NO. 6568

Character of Well Oil

(Oil, Gas, D&A, SWD, Input, Water Supply Well)

The plugging proposal was approved on n/a (date)

by Carl Goodrow (KCC District Agent's Name).

Is ACO-1 filled? on old form If not, is well log attached? -

Producing Formation Arbuckle Depth to Top 3685 Bottom 3699 T.D. 3699

Show depth and thickness of all water, oil and gas formations.

OIL, GAS OR WATER RECORDS

CASING RECORD

Formation	Content	From	To	Size	Put in	Pulled out
Arbuckle	Oil	3685	99	8 5/8	210	-0-
				5 1/2	3685	-0-

Describe in detail the manner in which the well was plugged, indicating where the mud fluid was placed and the method or methods used in introducing it into the hole. If cement or other plugs were used, state the character of same and depth placed, from feet to feet each set. RU. Perf'd 5 1/2" casing @ 2120' (2 SPF). Tied onto 8 5/8" casing & pumped 50 sxs 65/35 poz w/10% gel. Tied onto 5 1/2" & pumped 375 sxs 65/35 poz w/10% gel + 500# hulls to surface. SIP 150#. Job complete.

(If additional description is necessary, use BACK of this form.)

Name of Plugging Contractor Kaiser-Francis Oil Company License No. 6568


Address P. O. Box 21468, Tulsa, OK 74121-1468

NAME OF PARTY RESPONSIBLE FOR PLUGGING FEES: Kaiser-Francis Oil Company

STATE OF Oklahoma COUNTY OF Tulsa, ss.

Charlotte Van Valkenburg (Employee of Operator) or (Operator) of above-described well, being first duly sworn on oath, says: That I have knowledge of the facts, statements, and matters herein contained and the log of the above-described well as filed that the same are true and correct, so help me God.

(Signature) C. Jan Valkenburg
(Address) P. O. Box 21468, Tulsa, OK 74121-1468



SUBSCRIBED AND SWORN TO before me this 30th day of September, 19 93

Linda Muddock
Notary Public

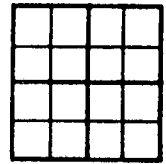
My Commission Expires: 12-23-93

COMPANY Herman Geo. Kaiser, Oil Producer
 FARM Schneider A NO. 3

SEC. 36 T. 10S R. 21W
 LOC. NW SE SW

TOTAL DEPTH 3686'
 COMM. 7/12/54 COMP. 7/24/54
 SHOT OR TREATED
 CONTRACTOR H-30, Inc.
 ISSUED

COUNTY Graham
 KANSAS



CASING

20	10
15	8 219'
12	6
13	5 3685'

ELEVATION 2106 K.B.

PRODUCTION

FIGURES INDICATE BOTTOM OF FORMATIONS

Surface Clay	45
Sand & Course Gravel	65
Gravel	120
Shale	550
Shale & Shells	1000
Sand	1260
Shale, shells & Red Bed with streaks of Sand	1300
Shale, Shells & Red Bed	1553
Anhydrite	1595
Shale & Red Bed	1740
Shale, Shells & Red Bed	1900
Shale, Shells & Salt	2065
Shale & Lime	3451
Lime	3532
Shale & Lime	3576
Lime	3662
Conglomerate	3678
Arbuckle	3686

FORMATION TOPS (K.B. Meas.)

HEEBNER	3345
TORONTO	3369
LANSING	3385
ARBUCKLE	3678


I hereby certify that this is a true and correct log of the above described well as shown by the drilling reports.

H-30, Inc.

By 

STATE OF KANSAS }
 COUNTY OF SEDGWICK } SS:

Subscribed and sworn to before me, a notary public, in and for said County and State this 26th day of July, 1954.


 Notary Public

My Commission expires October 13, 1956.

RECEIVED
 STATE CORPORATION COMMISSION

JUL 19 1954

CONSERVATION DIVISION
 Wichita, Kansas