

15-065-01804-0000

RULE 82-2-320

NOTICE OF INTENTION TO DRILL

To Be Filed With State Corporation
Commission Prior To Commencement of Well

TYPE OR PRINT

County Graham Date November 2, 19 56

Section 35 Township 10 Range 21 Date operation to begin November 6, 1956

Well location SW $\frac{1}{4}$ SE $\frac{1}{4}$ SE $\frac{1}{4}$
(10 Acres) (40 Acres) (160 Acres)

Surface pipe { 8-5/8"
Size
190'
Length

Estimated total depth 3685'

Well is to be drilled _____ ft. north of the south sec. line _____ ft. east of the west sec. line

Operator Herman Geo. Kaiser Lease name Schneider Well No. 8

Address 909 Palace Bldg. Tulsa 3, Oklahoma

Drilling contractor M.B. Armér

Address 710 Petroleum Bldg. - Wichita, Kansas

Type of equipment to be used Rotary Well drilled for: Oil Gas _____ Disposal _____ Input _____


(Correspondence regarding this well should be addressed to:)

Name Herman Geo. Kaiser Address 909 Palace Bldg.

City Tulsa 3, State Oklahoma

RULE 82-2-321. *Bonding Requirement.* The Commission may, at any time, on its own motion or upon complaint received from any person interested in the property to be drilled or any adjacent property, require from the owner of the lease, or the person, firm, corporation or association drilling the well, a good and sufficient bond running to the State of Kansas conditioned that said parties and their drilling operations shall comply with all rules and regulations of the Commission. Said bond shall remain in force and effect until released by the Commission.





State Corporation Commission of Kansas
Conservation Division
100 Graham Building
211 North Broadway
Wichita 2, Kansas

RECEIVED
STATE CORPORATION COMMISSION
NOV - 5 1956
11-05-56
CONSERVATION DIVISION
Wichita, Kansas

(IF PREFERRED, MAIL IN ENVELOPE)

15-063-01804-0000

RULE 82-2-320

NOTICE OF INTENTION TO DRILL

To Be Filed With State Corporation
Commission Prior To Commencement of Well

TYPE OR PRINT

County Graham Date October 24, 19 56

Section 35 Township 10S Range 21W Date operation to begin 10/28/56

Well location SW 1/4 SE 1/4 SE 1/4
(10 Acres) (40 Acres) (160 Acres)

Surface pipe { 195' 8-5/8"
Size
3680
Length

Estimated total depth _____

Well is to be drilled _____ ft. north of the south sec. line _____ ft. east of the west sec. line

Operator Herman Geo. Kaiser Lease name Schneider "B" Well No. 8

Address 909 Palace Building, Tulsa 3, Oklahoma

Drilling contractor M. B. Armer

Address 710 Petroleum Building, Wichita, Kansas

Type of equipment to be used rotary Well drilled for: Oil Gas _____ Disposal _____ Input _____



(Correspondence regarding this well should be addressed to:)

Name Herman Geo. Kaiser Address 909 Palace Building

City Tulsa 3 State Oklahoma

RULE 82-2-321. *Bonding Requirement.* The Commission may, at any time, on its own motion or upon complaint received from any person interested in the property to be drilled or any adjacent property, require from the owner of the lease, or the person, firm, corporation or association drilling the well, a good and sufficient bond running to the State of Kansas conditioned that said parties and their drilling operations shall comply with all rules and regulations of the Commission. Said bond shall remain in force and effect until released by the Commission.





PRAY
FOR
PEACE



Returned for Postage

State Corporation Commission of Kansas
Conservation Division
100 Graham Building
211 North Broadway
Wichita 2, Kansas

RECEIVED
STATE CORPORATION COMMISSION
OCT 26 1956
10-26-56
CONSERVATION DIVISION
Wichita, Kansas

(IF PREFERRED, MAIL IN ENVELOPE)