

STATE OF KANSAS  
STATE CORPORATION COMMISSION

WELL PLUGGING RECORD

Give All Information Completely  
Make Required Affidavit  
Mail or Deliver Report to:  
Conservation Division  
State Corporation Commission  
800 Bittling Building  
Wichita, Kansas

Rooks County, Sec. 30 Twp. 10S Rge. 20 (E) (W)

Location as "NE/CNW/SW" or footage from lines C-S/2-SE-SW

Lease Owner Sunray Oil Corporation

Lease Name Schneider Well No. 3

Office Address Box 195, Great Bend, Kansas

Character of Well (completed as Oil, Gas or Dry Hole) Dry Hole

Date well completed March 25 19 53

Application for plugging filed March 26 19 53

Application for plugging approved March 27 19 53

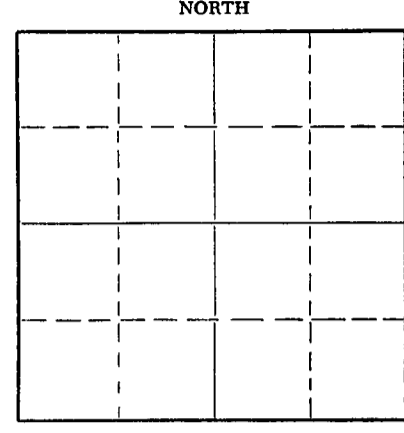
Plugging commenced March 25 19 53

Plugging completed March 25 19 53

Reason for abandonment of well or producing formation Dry Hole

If a producing well is abandoned, date of last production None 19

Was permission obtained from the Conservation Division or its agents before plugging was commenced? Yes



Locate well correctly on above Section Plat

Name of Conservation Agent who supervised plugging of this well Eldon Petty, Hays, Kansas

Producing formation None Depth to top Bottom Total Depth of Well 3756 Feet

Show depth and thickness of all water, oil and gas formations.

OIL, GAS OR WATER RECORDS				CASING RECORD		
FORMATION	CONTENT	FROM	TO	SIZE	PUT IN	PULLED OUT
Heebner	Dry	3378		8 5/8	258'	None
Toronto	Dry	3403				
Iansing	Dry	3415	3611			
Conglomerate	Dry	3675	3756			

Describe in detail the manner in which the well was plugged, indicating where the mud fluid was placed and the method or methods used in introducing it into the hole. If cement or other plugs were used, state the character of same and depth placed, from feet to feet for each plug set.

Mudded hole from 3756' to 210' and ran 35 sax cement. Mudded hole to 35' and ran 15 sax cement. Well plugged under the supervision of Eldon Petty. Plugged and abandoned March 25, 1953

Well log attached.

(If additional description is necessary, use BACK of this sheet)  
Name of Plugging Contractor Stickle Drilling Company  
Address Philtower Building, Tulsa, Oklahoma

STATE OF KANSAS, COUNTY OF BARTON, ss.  
Robert K. Crouch (employee of owner) or (owner/operator) of the above-described well, being first duly sworn on oath, says: That I have knowledge of the facts, statements, and matters herein contained and the log of the above-described well as filed and that the same are true and correct. So help me God.

(Signature) Robert K. Crouch  
Box 195, Great Bend, Kansas (Address)

SUBSCRIBED AND SWORN TO before me this 9 day of April, 1953

My commission expires December 24, 1956 Notary Public.

PLUGGING  
FILE SEC 30 T 10 R 20 W  
BOOK PAGE 87 LINE 30

4-10-1953  
EVALUATED BY  
Wichita, Kansas

Sunray Oil Corporation  
Tulsa, Oklahoma

Tulsa, Oklahoma  
April 2, 1953


CONTRACTOR: Stickle Drilling Company  
Drilling Commenced: March 15, 1953  
Drilling Completed: March 26, 1953

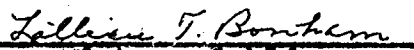
T. Schneider #3, C-S/2  
SE/4 SW/4 Section 30-10S  
20W, Rooks County, Kansas.

## DRILLERS LOG


Sandy Red Bed & Shale	0-260
Shale - Sand & Shells	260-990
Shale	990-1250
Sand	1250-1320
Shale - Red Bed	1320-1605
Shale, Anhydrite & Shells	1605-1915
Shale & Lime	1915-2192
Lime	2192-2350
Lime & Shale	2350-2510
Shale & Broken Lime	2510-2615
Shale & Lime	2615-3190
Lime & Shale	3190-3280
Lime	3280-3358
Lime & Shale	3358-3420
Lime	3420-3614
Lime & Conglomerate	3614-3684
Conglomerate	3684-3724
Lime & Conglomerate	3724-3756 TD

I, Frank E. Stickle hereby certify the above to be a true and complete drillers log of Sunray Oil Corporation's T. Schneider #3 C-S/2 SE/4-SW/4 of Section 30-10S-20W, Rooks County, Kansas.

  
Frank E. Stickle

  
Notary Public

February 13, 1956  
My Commission Expires



4-10-1953