

15-065-21159-0000

STATE OF KANSAS  
STATE CORPORATION COMMISSION

WELL PLUGGING RECORD

Give All Information Completely  
Make Required Affidavit  
Mail or Deliver Report to  
Conservation Division  
State Corporation Comm.  
245 North Water  
Wichita, KS 67202

Graham County, Sec. 6 Twp. 10S Rge. 20 <sup>21W</sup> ~~R/W~~  
Location as "NE/CNW $\frac{1}{4}$ /SW $\frac{1}{4}$ " or footage from lines  
C E/2 NW NE

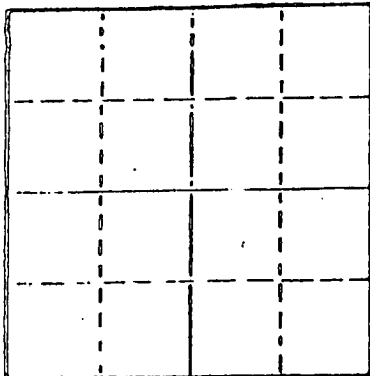
Lease Owner Ozark Enterprises  
Lease Name Beecher Well No. 1  
Office Address Logan, KS  
Character of Well (Completed as Oil, Gas or Dry Hole)  
Dry Hole

Date Well completed 9-14 19 79  
Application for plugging filed 9-14 19 79  
Application for plugging approved 9-14 19 79  
Plugging commenced 9-14 19 79  
Plugging completed 9-14 19 79  
Reason for abandonment of well or producing formation  
Dry Hole

If a producing well is abandoned, date of last production 19

Was permission obtained from the Conservation Division or its agents before plugging was commenced? Yes

Name of Conservation Agent who supervised plugging of this well Gilbert Balthazor  
Producing formation Depth to top Bottom Total Depth of Well 3930  
Show depth and thickness of all water, oil and gas formations.



Locate well correctly on above Section Plat

OIL, GAS OR WATER RECORDS

CASING RECORD

FORMATION	CONTENT	FROM	TO	SIZE	PUT IN	PULLED OUT
				8-5/8"	224	-0-

Describe in detail the manner in which the well was plugged, indicating where the mud fluid was placed and the method or methods used in introducing it into the hold. If cement or other plugs were used, state the character of same and depth placed, from feet to feet for each plug set.

Mud laden fluid 3930 - 800'  
70 sks cement @ 800'  
20 sks cement @ 200'  
10 sks cement @ 40'  
5 sks cement in rat hole

RECEIVED  
STATE CORPORATION COMMISSION  
SEP 18 1979  
CONSERVATION DIVISION  
Topeka, Kansas

(If additional description is necessary, use BACK of this sheet)

Name of Plugging Contractor Emphasis Oil Operations

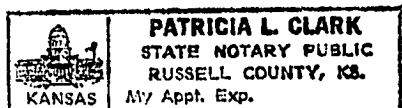
STATE OF KANSAS COUNTY OF RUSSELL, ss.  
Joe K. Branum (employee of owner) or (owner or operator)  
of the above-described well, being first duly sworn on oath, says: That I have knowledge of the facts, statements, and matters herein contained and the log of the above-described well as filed and that the same are true and correct. So help me God.

(Signature) Joe K. Branum  
Box 506, Russell, KS 67665  
(Address)

SUBSCRIBED AND SWORN TO before me this 17th day of September, 1979

Patricia L. Clark  
Notary Public.

My commission expires October 2, 1979



15-065-21159-0000

EMPHASIS OIL OPERATIONS

P. O. Box 506

Russell, Kansas 67665

DRILLERS LOG

OPERATOR: Ozark Enterprises  
Logan, KS

CONTRACTOR: Emphasis Oil Operations  
Box 506  
Russell, KS 67665

LEASE: Beecher WELL: #1

LOCATION: C E/2 NW NE <sup>21W</sup>  
Section 6-10S-~~20W~~  
Graham County, Kansas

Total Depth: 3930'

Elevation:

Commenced: 9-7-79

Completed: 9-14-79

Casing: 8-5/8" @ 224'

Status: Dry Hole

DEPTHS & FORMATIONS

(All measurements from K.B.)

Sand & Shale	228	Shale & Lime	3474
Shale	1755	Lime	3563
Anhydrite	1795	Lime & Shale	3630
Shale	2047	Lime	3795
Shale & Shells	2550	Shale & Lime	3905
Shale & Lime	2870	Lime (R.T.D.)	3930
Lime & Shale	3290		


STATE OF KANSAS )  
COUNTY OF RUSSELL) SS

I, Joe K. Branum, of Emphasis Oil Operations state that the above and foregoing is a true and correct log of the above captioned well.

*Joe K. Branum*  
\_\_\_\_\_  
Joe K. Branum

Subscribed and sworn to before me this 17th day of September, 1979.

My Commission Expires: October 2, 1979.



*Patricia L. Clark*  
\_\_\_\_\_  
Notary Public

RECEIVED  
STATE REGISTRATION COMMISSION  
SEP 18 1979  
REGISTRATION DIVISION  
Topeka, Kansas