

15-065-30000-0000

STATE OF KANSAS
STATE CORPORATION COMMISSION

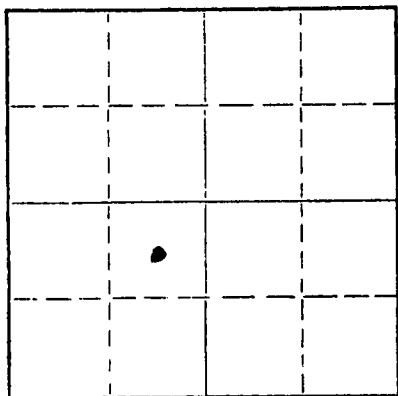
Form CP-4

Give All Information Completely
Make Required Affidavit
Mail or Deliver Report to:
Conservation Division
State Corporation Commission
212 No. Market
Wichita, Kansas 67202

WELL PLUGGING RECORD

Graham County, Sec. 12 Twp. 10S Rge. (E) 21 (W)

Location as "NE/CNW/SW" or footage from lines. NE SW SE
Lease Owner. Leben Drilling, Inc.
Lease Name. Beiker Well No. 6
Office Address. P.O. Box 486 Great Bend, Kansas
Character of Well (completed as Oil, Gas or Dry Hole) oil
Date well completed. December 28 19 64
Application for plugging filed. September 15 19 70
Application for plugging approved. September 16 19 70
Plugging commenced. September 22 19 70
Plugging completed. September 22 19 70
Reason for abandonment of well or producing formation. depleted



Locate well correctly on above Section Plat

If a producing well is abandoned, date of last production. December 19 69
Was permission obtained from the Conservation Division or its agents before plugging was commenced? yes

Name of Conservation Agent who supervised plugging of this well. W. L. Nichols
Producing formation. Arbuckle Depth to top. 3826' Bottom. 3855 Total Depth of Well. 3855 Feet
Show depth and thickness of all water, oil and gas formations.

OIL, GAS OR WATER RECORDS

CASING RECORD

FORMATION	CONTENT	FROM	TO	SIZE	PUT IN	PULLED OUT
				4 1/2	3819	None
				8 5/8	183	None

Describe in detail the manner in which the well was plugged, indicating where the mud fluid was placed and the method or methods used in introducing it into the hole. If cement or other plugs were used, state the character of same and depth placed, from _____ feet to _____ feet for each plug set.

10 sxs. 50/50 Pozmix W/6% Gel from 3855' to 3700'
18 sxs. Gel from 3700' to 1000'
70 sxs. 50/50 Poz.mix w/6% Gel from 1000' to surface

400 psi max. 50 psi standing pressure.

All work done by Sun Oilwell Cementing, pump truck

RECEIVED
STATE CORPORATION COMMISSION
SEP 25 1970
CONSERVATION DIVISION
Wichita, Kansas

*IN addition
PLEASE NOTE AGENTS FIELD REPORT*

(If additional description is necessary, use BACK of this sheet)


Name of Plugging Contractor. Leben Drilling, Inc.
Address. P.O. Box 486 Great Bend, Kansas 67530

STATE OF Kansas, COUNTY OF Barton, ss.
A. J. Nelson

(employee of owner) or (owner or operator) of the above-described well, being first duly sworn on oath, says: That I have knowledge of the facts, statements, and matters herein contained and the log of the above-described well as filed and that the same are true and correct. So help me God.

(Signature) A. J. Nelson
P.O. Box 486 Great Bend, Kansas 67530
(Address)

Subscribed and sworn to before me this 23rd day of September, 1970



Helen L. Lindenmuth
Notary Public.

November 13, 1973

STENCILED

NOV 18 1967

15-065-30000-0000

ORIGINAL

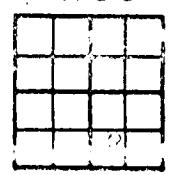
KANSAS GEOLOGICAL SOCIETY
KANSAS WELL LOG BUREAU - KANSAS WELL SAMPLE BUREAU
KANSAS GEOLOGICAL SOCIETY BUILDING
508 EAST MURDOCK - WICHITA, KANSAS

COMPANY DON PRATT
FARM Beiker NO. 6

SEC. 12 T. 10 R. 21W
LOC. NE SW SE

TOTAL DEPTH 3840'
COMM. 12-8-64 COMP. 1-14-65
SHOT OR TREATED
CONTRACTOR Red Tiger Drlg
ISSUED 11-18-67

COUNTY Graham
KANSAS



CASINO
20 10
15 8 " 183' cem w/
12 6
13 5
4" 3819'

ELEVATION 2260' KB
PRODUCTION 25 BOPD, N
Arb 3819-40

FIGURES INDICATE BOTTOM OF FORMATIONS

COMPLETE DRILLERS LOG NOT AVAILABLE

TOPS: SMP	
Anhydrite	1728-75
Topeka	3286
Heebner	3490
Toronto	3516
Lansing	3533
Base Kansas City	3749
Weathered Arbuckle	3817
Arbuckle	3826
RTD	3840

RECEIVED
STATE CORPORATION COMMISSION
SEP 16 1970
CONSERVATION DIVISION
Wichita, Kansas