

STATE OF KANSAS
STATE CORPORATION COMMISSION

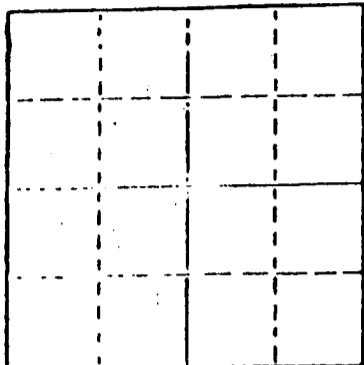
WELL PLUGGING RECORD

Give All Information Completely
Make Required Affidavit
Mail or Deliver Report to
Conservation Division
State Corporation Comm.
245 North Water
Wichita, KS 67202

Graham County, Sec. 22 Twp. 10S Rge. 21W E/W
Location as "NE/CNW $\frac{1}{4}$ SW $\frac{1}{4}$ " or footage from lines
SE SW SW NW SW

Lease Owner A. L. Abercrombie, Inc.
Lease Name Ben Hayes "A" Well No. 2
Office Address 801 Union Center, Wichita, Kansas
Character of Well (Completed as Oil, Gas or Dry Hole)
Salt water disposal well

Date Well completed February 2 1964
Application for plugging filed August 4 1980
Application for plugging approved (verbally) August 4 1980
Plugging commenced October 7 1980
Plugging completed October 7 1980
Reason for abandonment of well or producing formation



Locate well correctly on above Section Plot

If a producing well is abandoned, date of last production
None 19

Was permission obtained from the Conservation Division or its agents before plugging was commenced? Yes

Name of Conservation Agent who supervised plugging of this well Gilbert Balthazor
Producing formation Cedar Hills Depth to top 1345' Bottom 1365' Total Depth of Well 3840'
Show depth and thickness of all water, oil and gas formations.


OIL, GAS OR WATER RECORDS

CASING RECORD

FORMATION	CONTENT	FROM	TO	SIZE	PUT IN	PULLED OUT
				8 5/8	217'	None
				4 1/8	1073'	None

Describe in detail the manner in which the well was plugged, indicating where the mud fluid was placed and the method or methods used in introducing it into the hold. If cement or other plugs were used, state the character of same and depth placed, from feet to feet for each plug set.

Pump 1 sack hulls & 55 sacks 50/50 pozmix 6% gel down casing



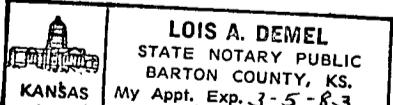
(If additional description is necessary, use BACK of this sheet)

Name of Plugging Contractor A. L. Abercrombie, Inc.

STATE OF Kansas COUNTY OF Barton, ss.
E. L. Abercrombie, Production Superintendent (employee of owner) or (owner or operator) of the above-described well, being first duly sworn on oath, says: That I have knowledge of the facts, statements, and matters herein contained and the log of the above-described well as filed and that the same are true and correct. So help me God.

(Signature) E. L. Abercrombie
Rt. #1 Box 56, Great Bend, Kansas
(Address)

SUBSCRIBED AND SWORN TO before me this 8th day of October, 1980



My commission expires March 5, 1983

Lois A. Demel
Notary Public.

Lois A. Demel

CONTRACTOR'S WELL LOG

COMPANY: Abercrombie Drilling, Inc
 CONTRACTOR: Abercrombie Drilling, Inc.
 FARM: Hayes "A" #2
 LOCATION: NW SW SW Section 22-10S-21W
 Graham County, Kansas
 COMMENCED: January 27, 1964
 COMPLETED: February 6, 1964

0	225	Shale
225	230	Shale
250	1100	Shale and Shells and Sand
1100	1322	Sandstone
1322	1332	Shaley Sand
1332	1368	Sandstone
1368	1495	Shaled Red Bed
1495	1633	Shale (Red)
1633	1580	Arhyrite
1680	1955	Shale
1955	2205	Shale
2205	3349	Lime and Shale
3349	3775	Lime
3775	3840	Arbuckle
	3840	Rotary Total Depth

ELEVATION: 2171' K.B.

ELECTRIC LOG TOPS

Topeka	3196'	(-1025')
Heebner	3406'	(-1235)
Lansing	3446'	(-1275)
Base Kansas City	3630'	(-1509)
Arbuckle	3774'	(-1603)
RTD	3840'	(-1669)
Electric Log TD	3841'	(-1670)

Set 3 5/8" surface at 216.94' w/150 sx HAS Cement

Set 4 1/2" pipe at 1673.57' w/475 sx common cement for Salt Water Disposal Well

STATE OF KANSAS)

SS

COUNTY OF SEDGWICK)

I, B. Lynn Harrington, do hereby certify that the above and foregoing is a true and correct copy of the log of the Hayes "A" #2, NW SW SW Section 22-10S-21W, Graham County, Kansas, as reflected by the files of Abercrombie Drilling, Inc.

B. Lynn Harrington
 B. Lynn Harrington

Subscribed and sworn to before me, a Notary Public, in and for Sedgwick County, Kansas, this 7th day of February, 1964.

My commission expires July 16, 1967.

Notary Public