

STATE OF KANSAS
STATE CORPORATION COMMISSION

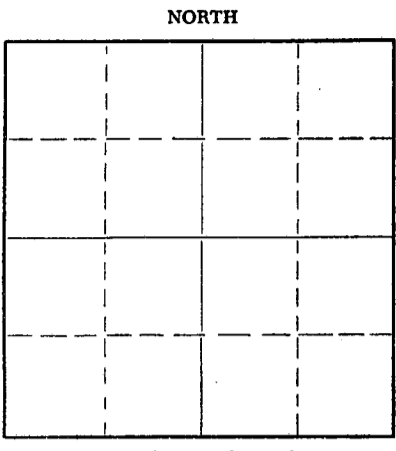
WELL PLUGGING RECORD

Give All Information Completely
Make Required Affidavit
Mail or Deliver Report to:
Conservation Division
State Corporation Commission
800 Bitting Building
Wichita, Kansas

Graham County. Sec. 9 Twp. 10 Rge. (E) 21 (W)
Location as "NE/CNW&SW" or footage from lines SE NW SE/4

Lease Owner M. B. Armer
Lease Name Teall Well No. 2
Office Address 710 Petroleum Bldg., Wichita 2, Kansas

Character of Well (completed as Oil, Gas or Dry Hole) Dry
Date well completed Nov. 6, 19 53
Application for plugging filed Nov. 6, 19 53
Application for plugging approved Nov. 6, 19 53
Plugging commenced Nov. 6, 19 53
Plugging completed Nov. 6, 19 53
Reason for abandonment of well or producing formation dry



Locate well correctly on above
Section Plat

If a producing well is abandoned, date of last production 19
Was permission obtained from the Conservation Division or its agents before plugging was commenced? Yes

Name of Conservation Agent who supervised plugging of this well Eldon Petty
Producing formation Depth to top Bottom Total Depth of Well 3851 Feet
Show depth and thickness of all water, oil and gas formations.

OIL, GAS OR WATER RECORDS

CASING RECORD

FORMATION	CONTENT	FROM	TO	SIZE	PUT IN	PULLED OUT
				8 5/8"	105'	None

Describe in detail the manner in which the well was plugged, indicating where the mud fluid was placed and the method or methods used in introducing it into the hole. If cement or other plugs were used, state the character of same and depth placed, from feet to feet for each plug set.

Filled hole with heavy rotary mud, set plug and 1 sack hulls and 15 sacks cement at 150 ft. through drull pipe.
Mudded hole to 40 ft. set plug and 1/2 sacks hulls and 10 sacks cement at the surface.

11-18-1953

Name of Plugging Contractor H-30, Inc. (If additional description is necessary, use BACK of this sheet)
Address 710 Petroleum Bldg., Wichita, Kansas

STATE OF KANSAS, COUNTY OF SEDGWICK, ss.
L. C. Sponenberg (employee of owner) or ~~owner or operator~~ of the above-described well, being first duly sworn on oath, says: That I have knowledge of the facts, statements, and matters herein contained and the log of the above-described well as filed and that the same are true and correct. So help me God.

(Signature) L. C. Sponenberg

(Address)

SUBSCRIBED AND SWORN to before me this 16th day of November, 19 53

My commission expires February 13, 1956. Notary Public.

PLUGGING
FILE SEC-9-T-10-R-214
BOOK PAGE 142 LINE 14

KANSAS GEOLOGICAL SOCIETY
KANSAS WELL LOG BUREAU - KANSAS WELL SAMPLE BUREAU
KANSAS GEOLOGICAL SOCIETY BUILDING
508 EAST MURDOCK - WICHITA, KANSAS

COMPANY M. B. Armer, et al

SEC. 9 T. 10S R. 21W

FARM Teall

NO. 2

LOC. SE NW SE

TOTAL DEPTH 3851

COMM. 10/25/53

COMP. 11/3/53


COUNTY Graham

KANSAS

SHOT OR TREATED

CONTRACTOR H-30, Inc.

ISSUED



CASING

20 10
15 8 105
12 6
13 5

ELEVATION 1266 K.B.

PRODUCTION D & A
d

FIGURES INDICATE BOTTOM OF FORMATIONS

White Rock & Sand	50
Shale	740
Sand & Shale	965
Shale	1085
Sand & Shale	1500
Shale & Red Bed	1770
Shale & Shells	2065
Shale, Red Bed & Shells	2300
Shale & Lime Brkn.	2370
Red Bed, Shale & Shells	2500
Shale & Lime & Shells	2605
Shale & Lime, Brkn.	2695
Shale & Shells	2870
Shale, Lime & Shells	2970
Shale & Lime, Brkn.	3067
Shale & Lime Shells	3145
Shale & Lime	3518
Lime	3565
Lime & Shale	3622
Lime	3740
Lime & Shale	3851

FORMATION TOPS (R.B. Meas.)

CONGLOMERATE	3811
SIMPSON	3827
ARBUCKLE	3845
SOLID ARBUCKLE	3846

I hereby certify that this is a true and correct log of the above described well as shown by the drilling reports.

RECEIVED
STATE COMMISSION
NOV 18 1953

H-30, INC.


By L.P. [Signature]

STATE OF KANSAS
COUNTY OF SEDGWICK
SS:

Subscribed and sworn to before me, a notary public, in and for said County and State this 12th day of November, 1953.

Rose Lurvey
Notary Public

My Commission expires February 13, 1956.



PLUGGING
FILE SEC 9 T 10 R 21W
BOOK PAGE 142 LINE 14