

TYPE OR PRINT

NOTICE OF INTENTION TO DRILL

C-1


15-065-20,536



TO BE FILED WITH THE STATE CORPORATION COMMISSION PRIOR TO COMMENCEMENT OF WELL - 0000

1. Operator The Dane G. Hansen Trust Address Box 187, Logan, Kansas 67646
2. Lease name Gano - Water Supply Well Well No. 11 County Graham
3. Well Location NE SE NW Sec. 6 Township 10s Range 23w
4. Well to be drilled 330 ft. from nearest lease line.
5. Drilling Contractor Cimarron Drillers, Inc. Address Great Bend, Kansas
6. Type of equipment: Rotary Cable Tool Approx. date operation to begin 3/25 ~~19~~72
7. Well to be drilled for Oil Gas Disposal ~~Water~~ ^{Supply} Estimated Total Depth of Well 1500 ft.
8. Depth of deepest fresh water well within one mile of location 50 ft. If none exists, write NONE
9. Ground elevation at location is approx. flat ft. higher or _____ ft. lower than ground elevation at water well.
10. Depth of the deepest municipal water well within three miles of location _____ ft. If none exists, write NONE
NONE
11. Operator states that he will set surface pipe at least 25 ft. below all Tertiary or unconsolidated deposits and, taking into consideration differences in ground elevations, that the minimum depth necessary, to the best of his knowledge and belief, to protect all fresh water zones is 100 ft. and operator agrees to set surface pipe at this location to a depth of not less than 1500 ft. Alternate 1 Alternate 2 .

REMARKS:

Signature of Operator





**State Corporation Commission of Kansas
Conservation Division
500 Insurance Building
212 North Market
Wichita, Kansas 67202**

RECEIVED
STATE CORPORATION COMMISSION
MAR 23 1972
CONSERVATION DIVISION
Wichita, Kansas

(IF PREFERRED, MAIL IN ENVELOPE)