

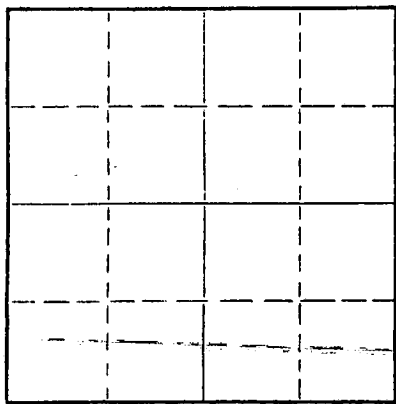
15-065-03061-0000

STATE OF KANSAS
STATE CORPORATION COMMISSION

Give All Information Completely
Make Required Affidavit
Mail or Deliver Report to:
Conservation Division
State Corporation Commission
212 North Market, Insurance Bldg.
Wichita, Kansas

WELL PLUGGING RECORD

NORTH



Locate well correctly on above
Section Plat

Graham County. Sec. 8 Twp. 10S Rge. 23W(E) (W)
Location as "NE/CNW/SW" or footage from lines C N/2 NW SW
Lease Owner John O. Farmer, Inc.
Lease Name Dietz Waterflood Well No. 1-R
Office Address Box 352, Russell, Kansas 67665
Character of Well (completed as Oil, Gas or Dry Hole) Oil
Date well completed _____ 19____
Application for plugging filed 5/17 1971
Application for plugging approved 5/19 1971
Plugging commenced 5/17 1971
Plugging completed 6/3 1971
Reason for abandonment of well or producing formation _____

If a producing well is abandoned, date of last production _____ 19____
Was permission obtained from the Conservation Division or its agents before plugging was commenced? Yes

Name of Conservation Agent who supervised plugging of this well W. L. Nichols
Producing formation _____ Depth to top _____ Bottom _____ Total Depth of Well 3955 - Feet
Show depth and thickness of all water, oil and gas formations.

OIL, GAS OR WATER RECORDS

CASING RECORD

FORMATION	CONTENT	FROM	TO	SIZE	PUT IN	PULLED OUT

Describe in detail the manner in which the well was plugged, indicating where the mud fluid was placed and the method or methods used in introducing it into the hole. If cement or other plugs were used, state the character of same and depth placed, from _____ feet to _____ feet for each plug set.


Push plug to 3700' - Sand to 3675' - dump 5 sx. cement - load hole with water - shoot 998' 915 - Work pipe loose. Pull 29 jts. 5 1/2" Total 915'
Allied Cementing Company pump 5 sx. hulls, 15 sx. gel 100 sx. cement 15 sx. gel & 70 sx. cement Cement to surface.

RECEIVED
STATE CORPORATION COMMISSION
AUG 12 1971
CONSERVATION DIVISION
Wichita, Kansas

(If additional description is necessary, use BACK of this sheet)
Name of Plugging Contractor Ralph Comstock Casing Pulling, Inc.
Address Stafford, Kansas

STATE OF KANSAS COUNTY OF RUSSELL, ss.
JOHN O. FARMER President (employee of owner) or (owner or operator) of the above-described well, being first duly sworn on oath, says: That I have knowledge of the facts, statements, and matters herein contained and the log of the above-described well as filed and that the same are true and correct. So help me God.

(Signature) John O. Farmer
Box 352, Russell, Kansas
(Address)



SUBSCRIBED AND SWORN to before me this 11th day of August, 1971
Helen Carlson
Notary Public.

15-065-03061-0000

COPY


WELL LOG BUREAU--KANSAS GEOLOGICAL SOCIETY
508 East Murdock, Wichita, Kansas

Company: PRIME DRILLING CO.
Farm: Dietz No. 1

SEC. 8 T. 10 R. 23W
C N/2 NW SW

Total Depth. 3955
Comm. 3-1-57 Comp. 3-12-57
Shot or Treated.
Contractor: Prime Drilling Co.
Issued: 6-29-57

County Graham
KANSAS



2388' RB

Elevation. ~~2288~~ KFK

Production. 80 BOPD

CASING:

8 5/8 @ 242' w/ 175 sx cmt.
5 1/2 @ 3954' w/ 125 sx cmt.

Figures indicate Bottom of Formations.

clay & sand	70
shale & shells	910
sand & shale	1180
shale, shells & sand breaks	1535
sand & shale	1750
red bed & shale	1990
anhydrite	2030
shale & shells	2130
shale, red bed & shells	2380
shale & lime	3355
lime	3385
lime & shale	3525
lime	3575
lime & shale	3650
lime	3955
Total Depth	

SCOUT TOPS:	
Heebner	3690
Toronto	3711
Lansing	3726

RECEIVED
STATE CORPORATION COMMISSION
MAY 19 1971
CONSERVATION DIVISION
Wichita, Kansas