


Give All Information Completely
Make Required Affidavit
Mail or Deliver Report to:
Conservation Division
State Corporation Commission
212 North Market, Insurance Bldg.
Wichita, Kansas

WELL PLUGGING RECORD



Locate well correctly on above Section Plat

Graham County. Sec. 8 Twp. 10S Rge. 23W (E) (W)
Location as "NE/CNW/SW" or footage from lines N/2 N/2 SW
Lease Owner John O. Farmer, Inc.
Lease Name Dietz Waterflood Well No. 2
Office Address Box 352, Russell, Kansas 67665
Character of Well (completed as Oil, Gas or Dry Hole) oil
Date well completed _____ 19____
Application for plugging filed 5/17 1971
Application for plugging approved 5/19 1971
Plugging commenced 5/17 1971
Plugging completed 6/1 1971
Reason for abandonment of well or producing formation _____

If a producing well is abandoned, date of last production _____ 19____
Was permission obtained from the Conservation Division or its agents before plugging was commenced? Yes

Name of Conservation Agent who supervised plugging of this well W. L. Nichols
Producing formation _____ Depth to top _____ Bottom _____ Total Depth of Well 3995 Feet
Show depth and thickness of all water, oil and gas formations.

OIL, GAS OR WATER RECORDS

CASING RECORD

FORMATION	CONTENT	FROM	TO	SIZE	PUT IN	PULLED OUT

Describe in detail the manner in which the well was plugged, indicating where the mud fluid was placed and the method or methods used in introducing it into the hole. If cement or other plugs were used, state the character of same and depth placed, from _____ feet to _____ feet for each plug set.

Push plug to 3700' Sand to 3675' dump 5 sx. cement. Shut & work pipe @ 1000 ft. 850' & 750' Work pipe loose. Pull 23 jts. 5 1/2" 5 1/2" Total 750'

Allied Cementing Company pumped 4 sx. hulls - 15 sx. gel & 100 sx. cement. 13 sx. gel. & 70 sx. cement

RECEIVED
STATE CORPORATION COMMISSION
AUG 12 1971
CONSERVATION DIVISION
Wichita, Kansas

(If additional description is necessary, use BACK of this sheet)
Name of Plugging Contractor Ralph Comstock Casing Pulling, Inc.
Address Stafford, Kansas


STATE OF KANSAS, COUNTY OF RUSSELL, ss.
JOHN O. FARMER, president (employee of owner) or (owner or operator) of the above-described well, being first duly sworn on oath, says: That I have knowledge of the facts, statements, and matters herein contained and the log of the above-described well as filed and that the same are true and correct. So help me God.

(Signature) John O. Farmer
Box 352, Russell, Kansas (Address)

Before me this 11th day of August, 1971

My commission expires February 15, 1975

Helen Carlson Notary Public.

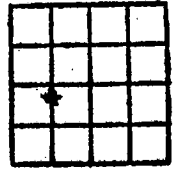


WELL LOG BUREAU—KANSAS GEOLOGICAL SOCIETY
 508 East Murdock, Wichita, Kansas

Company- PRIME DRILLING CO. & PETROLEUM MANAGEMENT SEC. 8 T. 10 R. 23W
 Farm- Dietz No. 2 C N/2 N/2 SW

Total Depth. 3995'
 Comm. 12-6-57 Comp. 12-19-57
 Shot or Treated.
 Contractor. Prime Drlg. Co.
 Issued. 5-17-58

County Graham
 KANSAS



Elevation. 2413' KB

Production. 85 BOPD

CASINO:
 8 5/8" 258' cem w/175 sx.
 5 1/2" 3994 1/2' cem w/125 sx.

Figures indicate Bottom of Formations.

surface soil clay	85
sand	105
shale	260
shale & shell	1550
shale & sand	1760
red bed & shale	2000
Anhydrite	2040
shale & lime	2055
shale & shell	2300
shale & lime	2570
lime & shale	3462
lime	3995 RTD
Total Depth	

TOPS:

Heebner	3713
Toronto	3741
Lansing	3751

DRILL STEM TESTS:

- #1 3844-56, open 1 1/2 hrs., rec. 190' salt water, ISIP 1190#, FSIP 1036#.
- #2 3898-3918, open 1 1/2 hrs., weak blow increasing to a moderate blow at end of test. rec. 240' gas in pipe, 55' of oil cut mud, FSIP 141#, IFP 35#, FFP 40#.
- #3 3934-60, open 1 1/2 hrs., weak blow increasing to a good blow at end of test, recovered 70' oil cut mud, FSIP 105#, IFP 45#, FFP 55#.

RECEIVED
 STATE CORPORATION COMMISSION
 MAY 19 1971
 CONSERVATION DIVISION
 Wichita, Kansas