

15-065-03059-0000

STATE OF KANSAS
STATE CORPORATION COMMISSION

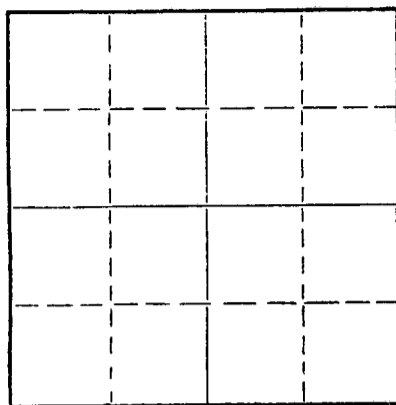
Give All Information Completely
Make Required Affidavit
Mail or Deliver Report to:
Conservation Division
State Corporation Commission
212 North Market, Insurance Bldg.
Wichita, Kansas

WELL PLUGGING RECORD

Graham County, Sec. 8 Twp. 10S Rge. 23W (E) (W)

Location as "NE/CNW%SW%" or footage from lines SE SW NW
Lease Owner John O. Farmer, Inc.
Lease Name Dietz Waterflood Well No. 3
Office Address Box 352, Russell, Kansas 67665
Character of Well (completed as Oil, Gas or Dry Hole)
Date well completed _____ 19____
Application for plugging filed 5/10 1971
Application for plugging approved 5/15 1971
Plugging commenced 5/24 1971
Plugging completed 6/5 1971
Reason for abandonment of well or producing formation _____

NORTH



Locate well correctly on above Section Plat

If a producing well is abandoned, date of last production _____ 19____
Was permission obtained from the Conservation Division or its agents before plugging was commenced? _____

Name of Conservation Agent who supervised plugging of this well _____
Producing formation _____ Depth to top _____ Bottom _____ Total Depth of Well 3980 Feet
Show depth and thickness of all water, oil and gas formations.

OIL, GAS OR WATER RECORDS

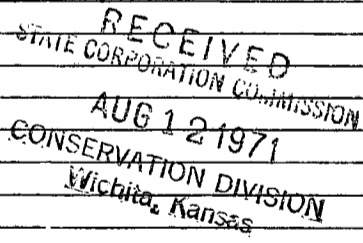
CASING RECORD

FORMATION	CONTENT	FROM	TO	SIZE	PUT IN	PULLED OUT

Describe in detail the manner in which the well was plugged, indicating where the mud fluid was placed and the method or methods used in introducing it into the hole. If cement or other plugs were used, state the character of same and depth placed, from _____ feet to _____ feet for each plug set.

Push plug to 3700', Sand to 3675', dump 5 sx. cement. Load hole with water, shoot @ 1005' & 920' Work pipe. Pull 32 jts. 5 1/2" pipe Total 920'

Allied Cementing Company pumped 5 sx. hulls 15 sx. gel 100 sx. cement.



(If additional description is necessary, use BACK of this sheet)

Name of Plugging Contractor Ralph Comstock Casing Pulling, Inc.
Address Stafford, Kansas

STATE OF KANSAS COUNTY OF RUSSELL, ss.
JOHN O. FARMER, president (employee of owner) or (owner or operator) of the above-described

well, being first duly sworn on oath, says: That I have knowledge of the facts, statements, and matters herein contained and the log of the above-described well as filed and that the same are true and correct. So help me God.

(Signature) John O. Farmer
Box 352, Russell, Kansas (Address)

SUBSCRIBED AND SWORN to before me this 11th day of August, 1971



Helen Carlson Notary Public.

15-065-03059-0000
WELL LOG BUREAU—KANSAS GEOLOGICAL SOCIETY
 508 East Murdock, Wichita, Kansas

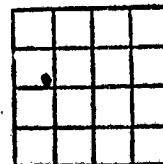
COPY

Company- **SIERRA PETRO., AURORA GAS & N. APPLEMAN**
 Farm- **Dietz "B"** No. 3

SEC. 8 T. 10 R. 23W
 SE SW NW

Total Depth. **3980'**
 Comm. **5-28-57** Comp. **6-6-57**
 Shot or Treated.
 Contractor. **Sierra Petroleum Co.**
 Issued. **8-31-57**

County **Graham**
KANSAS



Elevation. **2411' KB**

Production. **104 BOPD, Phy. Pot.**

CASING:
 8 4/8" 210' cem w/125 sx.
 5 1/2" 3978' cem w/125 sx.

Figures indicate Bottom of Formations.

surface clay	40
sand, shells & shale	120
shale & shells	765
shale, shells & sand	1260
sand, shale	1350
shale, shells	1440
red bed, shale	1545
sand	1755
red bed	2010
anhydrite	2040
shale, lime	2360
salt, shale	2445
shale, lime	3747
lime	3980
Total Depth	

TOPS:
 Anhydrite 2010
 Heebner 3714
 Kansas-Kansas City 3750

RECEIVED
 STATE CORPORATION COMMISSION
 MAY 19 1971
 CONSERVATION DIVISION
 Wichita, Kansas