

WELL PLUGGING RECORD

Give All Information Completely
Make Required Affidavit
Mail or Deliver Report to:
Conservation Division
State Corporation Commission
800 Bitting Building
Wichita, Kansas

Graham County, Sec. 2 Twp. 10S Rge. 23 (X) W (W)

Location as "NE/CNW&SW&" or footage from lines NW/4 NW/4 NE/4

Lease Owner Heathman-Seeligson Drilling Co.

Lease Name Denning Well No. 1

Office Address 1015 East Second, Wichita, Kansas

Character of Well (completed as Oil, Gas or Dry Hole) Dry Hole

Date well completed 2-10- 1955

Application for plugging filed 2-10- 1955

Application for plugging approved 2-10- 1955

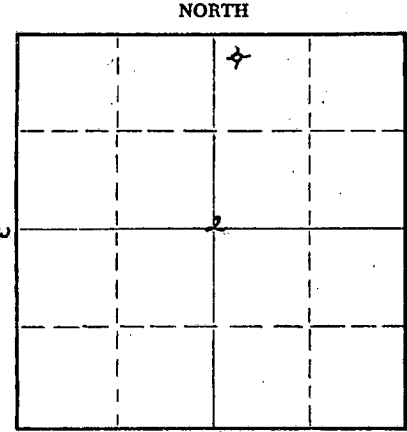
Plugging commenced 2-10- 1955

Plugging completed 2-10- 1955

Reason for abandonment of well or producing formation Dry Hole

If a producing well is abandoned, date of last production --- 19

Was permission obtained from the Conservation Division or its agents before plugging was commenced? yes



Locate well correctly on above Section Flat

Name of Conservation Agent who supervised plugging of this well Eldon Petty, Box 326, Hays, Kansas

Producing formation none Depth to top --- Bottom --- Total Depth of Well 3937 Feet

Show depth and thickness of all water, oil and gas formations.

OIL, GAS OR WATER RECORDS

CASING RECORD

FORMATION	CONTENT	FROM	TO	SIZE	PUT IN	PULLED OUT
				8 jts. 8-5/8" used		
				8V thd. csg. set at		
				160.46' cemented w/		
				125 sxs. sack cement		
				& 2 Calcium Chloride		

Describe in detail the manner in which the well was plugged, indicating where the mud fluid was placed and the method or methods used in introducing it into the hole. If cement or other plugs were used, state the character of same and depth placed, from _____ feet to _____ feet for each plug set.

Stirred pits. Filled hole with heavy mud. Set plug at 155' with 1/2 sack hulls and 15 sacks cement. Set top plug at 40' with 1/2 sack hulls and 10 sacks cement.

02-116-55

(If additional description is necessary, use BACK of this sheet)

Name of Plugging Contractor Heathman-Seeligson Drilling Co.

Address 1015 East Second, Wichita, Kansas


STATE OF Kansas, COUNTY OF Sedgwick, ss. H. D. Shreve (employee of owner) or (~~owner or operator~~) of the above-described well, being first duly sworn on oath, says: That I have knowledge of the facts, statements, and matters herein contained and the log of the above-described well as filed and that the same are true and correct. So help me God.

(Signature) By: [Signature]

1015 East Second, Wichita, Kansas
(Address)

SUBSCRIBED AND SWORN TO before me this 11 day of February, 1955

My commission expires



W. Marjorie Matt
Notary Public.

PLUGGING
PLK SEC 2 T 10 R 23W
BOOK PAGE 97 LINE 4

DRILLERS' LOG

NAME:	#1 DENNING	DATE SPUDDED:	1-31-55
LOCATION:	NW/4 NW/4 NE/4 Sec. 2-10S-23W Graham County, Kansas	ROTARY COMPLETED:	2-10-55
OPERATOR:	Heathman-Seeligson Drilling Co.	ELEVATION:	2434 GR 2436 DF 2439 KB
CONTRACTOR:	Heathman-Seeligson Drilling Co.	ROTARY TOTAL DEPTH:	3937'
SURFACE CASING:	8 jts. 8-5/8" used 8V thd. csg. set at 160.46' cemented w/125 sx. of sack cement and 2 Calcium Chloride. Cement Circulated.		
OIL STRING:	None run - Dry and abandoned 2-10-55		

GEOLOGICAL TOPS (KB)

Anhydrite	2017 (/422)
Heebner	3694 (-1255)
Lansing	3731 (-1292)
R.T.D.	3937 (-1498)

L O G

(Figures indicate bottom of formation)

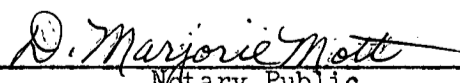
Clay & Sand	0 to 40
Shale	160
Shale & Shells	300
Shale, Shells & Sand	950
Sand	1015
Shale & Shells	1180
Shale, Shells & Sand	1345
Shale & Red Bed	1530
Sand	1760
Shale, Shells & Red Bed	2017
Anhydrite	2052
Shale & Shells	2540
Shale & Lime	3722
Lime	3758
Lime & Chert	3775
Lime	3937
R.T.D.	3937'

The undersigned, H. D. SHREVE, hereby certifies that the above log is a true and correct log of the formations encountered in drilling the above noted well as reflected by the Daily Drilling Reports.

HEATHMAN-SEELIGSON DRILLING CO.


By: 

Subscribed and sworn to before me
this 14th day of February 1955.


Notary Public

My Commission expires: June 28, 1956

RECEIVED
STATE CORPORATION COMMISSION
FEB 16 1955
CONSERVATION DIVISION
Wichita, Kansas



PLUGGING
FILE SEC 2 T 10 R 23W
BOOK PAGE 97 LINE 4