

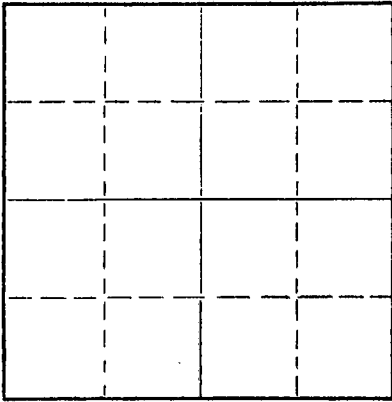
15-065-19220-0000

STATE OF KANSAS  
STATE CORPORATION COMMISSION

Give All Information Completely  
Make Required Affidavit  
Mail or Deliver Report to:  
Conservation Division  
State Corporation Commission  
212 North Market, Insurance Bldg.  
Wichita, Kansas

WELL PLUGGING RECORD

NORTH



Locate well correctly on above  
Section Plat

Graham County. Sec. 8 Twp. 10S Rge. 23 (W/E) (W)  
Location as "NE/CNW/SW" or footage from lines W/2 W/2 NE  
Lease Owner John O. Farmer, Inc.  
Lease Name Dietz Well No. 3-R  
Office Address Box 352, Russell, Kansas 67665  
Character of Well (completed as Oil, Gas or Dry Hole) Oil  
Date well completed 9/1 1961  
Application for plugging filed 5/17 1971  
Application for plugging approved 5/19 1971  
Plugging commenced 5/24 1971  
Plugging completed 6/5 1971  
Reason for abandonment of well or producing formation \_\_\_\_\_

If a producing well is abandoned, date of last production 10 1970  
Was permission obtained from the Conservation Division or its agents before plugging was commenced? Yes

Name of Conservation Agent who supervised plugging of this well W. L. Nichols  
Producing formation \_\_\_\_\_ Depth to top \_\_\_\_\_ Bottom \_\_\_\_\_ Total Depth of Well 3950 Feet  
Show depth and thickness of all water, oil and gas formations.

OIL, GAS OR WATER RECORDS

CASING RECORD

FORMATION	CONTENT	FROM	TO	SIZE	PUT IN	PULLED OUT

Describe in detail the manner in which the well was plugged, indicating where the mud fluid was placed and the method or methods used in introducing it into the hole. If cement or other plugs were used, state the character of same and depth placed, from \_\_\_\_\_ feet to \_\_\_\_\_ feet for each plug set.

Rig up - push plug to 3700 - sand to 3675 - dump 5 sx. cement - load hole with water - shoot @ 1005 & 920 - work pipe loose - pull 32 jts. 5 1/2" pipe Total 920 ft.

Allied Cementing Co. pumped 5 sx. hulls - 15 sx. gel - 100 sx. cement


RECEIVED  
STATE CORPORATION COMMISSION  
JUN 21 1971  
CONSERVATION DIVISION  
Wichita, Kansas

(If additional description is necessary, use BACK of this sheet)  
Name of Plugging Contractor Ralph Comstock Pipe Pulling, Inc.  
Address Stafford, Kansas

STATE OF KANSAS, COUNTY OF RUSSELL, ss.  
John O. Farmer, president (employee of owner) or (owner or operator) of the above-described well, being first duly sworn on oath, says: That I have knowledge of the facts, statements, and matters herein contained and the log of the above-described well, and that the same are true and correct. So help me God.

(Signature) John O. Farmer  
Box 352 Russell, Kansas 67665  
(Address)

SUBSCRIBED AND SWORN to before me this 17th day of June, 1971



Helen Carlson  
Notary Public.

My commission expires February 15, 1975

15-065-19220-0000


WELL LOG BUREAU—KANSAS GEOLOGICAL SOCIETY  
508 East Murdock, Wichita, Kansas

COPY

Company- C-G DRILLING CO. & HOUSTON PETROLEUM CO. SEC. 8 T. 10 R. 23W  
Farm- Law No. 1 C W/2 W/2 NE

Total Depth. 3950'  
Comm. 6-30-61 Comp. 7-9-61  
Shot or Treated.  
Contractor. C-G Drig.  
Issued. 11-11-61

County Graham  
KANSAS



CASING:  
8 5/8" 207.13'  
5 1/2" 3952.47'

Elevation. 2390' KB

Production. 59 BOPD

All Meas. from top of RB. Figures indicate Bottom of Formations.

shale	850
sand & shale	1210
sand	1250
shale	1435
shale & red bed	1480
sand	1720
shale & red bed	1987
Anhydrite	2030
shale & shells	2370
shale & lime	2875
lime & shale	2985
shale & lime	3230
lime & shale	3385
shale & lime	3465
lime & shale	3630
shale & lime	3670
lime & shale	3770
lime	3810
lime & shale	3880
lime	3890
lime & shale	3920
lime	3950
Total Depth	

TOPS: SCOUT	
Anhydrite	1986
Heebner	3675
Toronto	3698
Lansing	3714
Base Kansas City	3939

- DST 3738-3770'
- DST 3770-3800'
- DST 3862-3880'
- DST 3889-3900'
- DST 3897-3920'

RECEIVED  
STATE CORPORATION COMMISSION  
MAY 19 1971  
CONSERVATION DIVISION  
Wichita, Kansas