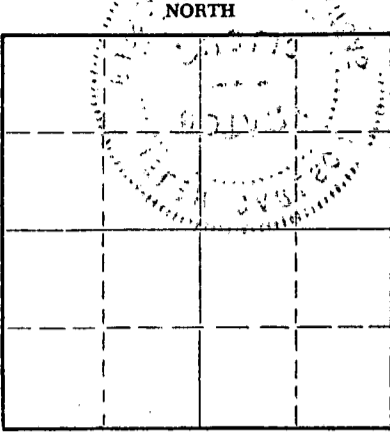


Give All Information Completely
Make Required Affidavit
Mail or Deliver Report to:
Conservation Division
State Corporation Commission
212 North Market, Insurance Bldg.
Wichita, Kansas.

WELL PLUGGING RECORD



Locate well correctly on above Section Plat

Graham County. Sec. 8 Twp. 10S Rge. 23W (E) (W)
Location as "NE/CNW/SW" or footage from lines SE SE NW
Lease Owner John O. Farmer, Inc.
Lease Name Dietz B # Well No. 1
Office Address Box 352, Russell, Kansas 67665
Character of Well (completed as Oil, Gas or Dry Hole) Oil
Date well completed 7/1 19 55
Application for plugging filed 5/17 19 71
Application for plugging approved 5/19 19 71
Plugging commenced 5/17 19 71
Plugging completed 6/3 19 71
Reason for abandonment of well or producing formation

If a producing well is abandoned, date of last production October 1970
Was permission obtained from the Conservation Division or its agents before plugging was commenced? Yes

Name of Conservation Agent who supervised plugging of this well W.L. Nichols
Producing formation Depth to top Bottom Total Depth of Well 3995 Feet
Show depth and thickness of all water, oil and gas formations.

OIL, GAS OR WATER RECORDS

CASING RECORD

FORMATION	CONTENT	FROM	TO	SIZE	PUT IN	PULLED OUT

Describe in detail the manner in which the well was plugged, indicating where the mud fluid was placed and the method or methods used in introducing it into the hole. If cement or other plugs were used, state the character of same and depth placed, from feet to feet for each plug set.

Rig up - push plug to 3700 - sand to 3675 - dump 5 sx. cement - load hole with water - shoot @ 998 & 915 - work pipe loose - pull 29 jts. Total 915 ft.
Allied Cementing Co. pumped 5 sx. hulls - 15 sx gel - 100 sx. cement, 15 sx. gel & 70 sx. cement to surface.


RECEIVED
STATE CORPORATION COMMISSION
JUN 21 1971
CONSERVATION DIVISION
Wichita, Kansas

(If additional description is necessary, use BACK of this sheet)
Name of Plugging Contractor Ralph Comstock Pipe Pulling, Inc.
Address Stafford, Kansas

STATE OF KANSAS, COUNTY OF RUSSELL, ss.
John O. Farmer, president (employee of owner) or (owner or operator) of the above-described well, being first duly sworn on oath, says: That I have knowledge of the facts, statements, and matters herein contained and the log of the above-described well as filed and that the same are true and correct. So help me God.

(Signature) John O. Farmer
Box 352, Russell, Kansas 67665
(Address)

SUBSCRIBED AND SWORN TO before me this 17th day of June, 1971



Helen Carlson Notary Public.

WELL LOG BUREAU—KANSAS GEOLOGICAL SOCIETY
508 East Murdock, Wichita, Kansas


COPY

Company. TRANS ERA PETROLEUM, INC.
Frm. Dietz "B" No. 1

SEC. 8 T. 10 R. 23W
SE SE NW

Total Depth. 3995
Comm. 5-11-55 Comp. 5-25-55
Shot or Treated.
Contractor.
Issued. 8-6-55

County Graham
KANSAS



CASING:
8 5/8 @ 186' w/ 135 sx cmt.
5 1/2 @ 3994' w/ 100 sx cmt.

Elevation. 2415 RB

Production. 247 BO

Figures indicate Bottom of Formations

surface clay & sand	40
sand & shale	125
shale & shells	495
shale	670
sand & shale	850
sandy shale & shells	940
sand & shale	1335
shale & shells	1430
shale & red bed	1540
sand	1760
shale & red bed	1940
shale & shells	2010
anhydrite	2050
shale & lime	2235
shale & shells	2350
shale & salt	2510
shale & lime	3410
lime	3480
shale & lime	3751
lime	3995
Total Depth	

SCOUT TOPS:	
Anhydrite	2010
Heebner	3711
Toronto	3731
Lansing	3743

RECEIVED
STATE CORPORATION COMMISSION
MAY 19 1971
CONSERVATION DIVISION
Wichita, Kansas