

STATE OF KANSAS  
STATE CORPORATION COMMISSION

WELL PLUGGING RECORD

Give All Information Completely  
Make Required Affidavit  
Mail or Deliver Report to:  
Conservation Division  
State Corporation Commission  
212 No. Market  
Wichita, Kansas

Graham County, Sec. 2 Twp. 10 S Rge. 23 ~~EX~~ (W)

Location as "NE/CNWxSWx" or footage from lines SW SE NE/4 Corporation

Lease Owner: Alpha Oil Company, Incorporated & Beacon Resources/

Lease Name: Titus Denning Well No. 1

Office Address: Alpha-P. O. Box 519, Great Bend, Kansas 67530

Character of Well (completed as Oil, Gas or Dry Hole) Dry Hole

Date well completed September 16, 19 67

Application for plugging filed September 16, 19 67

Application for plugging approved September 16, 19 67

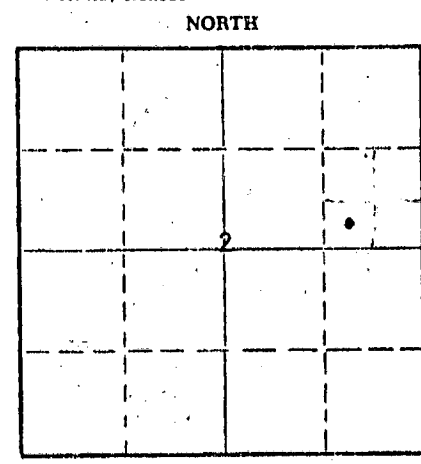
Plugging commenced September 16, 19 67

Plugging completed September 16, 19 67

Reason for abandonment of well or producing formation Dry Hole

If a producing well is abandoned, date of last production -- 19

Was permission obtained from the Conservation Division or its agents before plugging was commenced? Yes (Handled by telephone)



Locate well correctly on above Section Plat

Name of Conservation Agent who supervised plugging of this well Bill Nichols

Producing formation -- Depth to top -- Bottom -- Total Depth of Well 3488 Feet

Show depth and thickness of all water, oil and gas formations.

OIL, GAS OR WATER RECORDS

CASING RECORD

FORMATION	CONTENT	FROM	TO	SIZE	PUT IN	PULLED OUT

Describe in detail the manner in which the well was plugged, indicating where the mud fluid was placed and the method or methods used in introducing it into the hole. If cement or other plugs were used, state the character of same and depth placed, from feet to feet for each plug set.

Mudded to 1409'. Spotted 100 sacks cement.  
Mudded to 210' and spotted 20 sacks of cement.  
Set plug at 40' and filled to surface with cement.

RECEIVED  
SEP 24 1967  
09-29-67  
CONSERVATION DIVISION  
Wichita, Kansas

(If additional description is necessary, use BACK of this sheet)

Name of Plugging Contractor: Omega Drilling, Inc.  
Address: 427 Union Center, Wichita, Kansas 67202


STATE OF Kansas, COUNTY OF Sedgwick, ss.  
F. S. Woodside, Jr. (owner or operator) of the above-described

well, being first duly sworn on oath, says: That I have knowledge of the facts, statements, and matters herein contained and the log of the above described well as filed and that the same are true and correct. So help me God.

(Signature) F. S. Woodside, Jr.  
427 Union Center, Wichita, Kansas 67202  
(Address)

Subscribed and sworn to before me this 25 day of September, 19 67

Mary L. Lawrence  
Mary L. Lawrence, Notary Public.



My commission expires February 28, 1967

ROTARY DRILLING LOG

Operator: Alpha Oil Company, Incorporated  
 Titus Denning #1  
 SW SE NE/4 2-10S-23W  
 Graham County, Kansas

Contractor: Omega Drilling, Inc.  
 Commenced: September 11, 1967  
 Completed: September 16, 1967

Casing Record:

8-5/8" surface casing cemented  
 at 200' with 165 sacks cement.

FORMATIONS

205	Sand and shale
1130	Shale
1155	Sand
1270	Shale and sand
1315	Sand
1981	Shell and shale
2022	Anhydrite
2036	Shale
2253	Shale and shells
3080	Lime and shale
3130	Shale
3488	Lime and shale
3488	Rotary Total Depth
	Dry and Abandoned

RECEIVED  
 STATE CORPORATION COMMISSION  
 SEP 29 1967

CONSERVATION DIVISION  
 Wichita, Kansas


We certify that the above log is true and correct to the best of our knowledge and belief.

OMEGA DRILLING, INC.

*F. S. Woodside, Jr.*  
 F. S. Woodside, Jr., President

Subscribed and sworn to before me, a Notary Public, in and for the State of Kansas, County of Sedgwick, this 26th day of September, 1967.

*Mary L. Lawrence*  
 Mary L. Lawrence, Notary Public



My commission expires February 28, 1971.