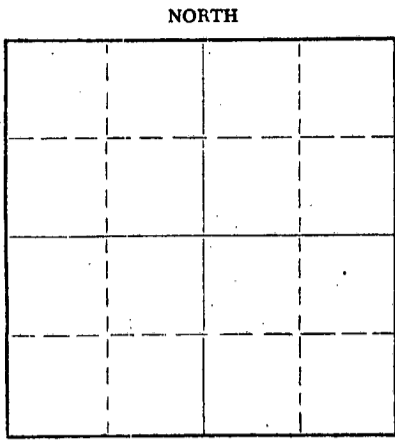


STATE OF KANSAS
STATE CORPORATION COMMISSION

WELL PLUGGING RECORD

Give All Information Completely
Make Required Affidavit
Mail or Deliver Report to:
Conservation Division
State Corporation Commission
211 No. Broadway
Wichita, Kansas

Graham County, Sec. 2 Twp. 10 Rge. (E) 23 (W)
Location as "NE/CNW/SW" or footage from lines SW SW NE SE
Lease Owner Dunne-Gardner Drilling Co., Inc. FT KCC
Lease Name Law Well No. 1
Office Address 300 Schweiter Bldg., Wichita 2, Kansas
Character of Well (completed as Oil, Gas or Dry Hole) Dry Hole
Date well completed Sept. 28 1958
Application for plugging filed Sept. 28 1958
Application for plugging approved Sept. 28 1958
Plugging commenced Sept. 28 1958
Plugging completed Sept. 28 1958
Reason for abandonment of well or producing formation Dry Hole



Locate well correctly on above Section Plat

If a producing well is abandoned, date of last production _____ 19____
Was permission obtained from the Conservation Division or its agents before plugging was commenced? Yes

Name of Conservation Agent who supervised plugging of this well Albert Sabricius
Producing formation _____ Depth to top _____ Bottom _____ Total Depth of Well 4170 Feet
Show depth and thickness of all water, oil and gas formations.

OIL, GAS OR WATER RECORDS

CASING RECORD

FORMATION	CONTENT	FROM	TO	SIZE	PUT IN	PULLED OUT
Sand & Shale		0	215'	8 5/8"		

Describe in detail the manner in which the well was plugged, indicating where the mud fluid was placed and the method or methods used in introducing it into the hole. If cement or other plugs were used, state the character of same and depth placed, from _____ feet to _____ feet for each plug set.


Drilling Mud from 4170' to 600' - Plugg & 20 SXS Cement.
Mud to 210' - Plug & 20 SXS Cement - Mud to 40' Plug & Cement to Surface.

(If additional description is necessary, use BACK of this sheet)

Name of Plugging Contractor _____
Address _____


STATE OF Kansas, COUNTY OF Sedgwick, ss.
Don Gardner (employee of owner) or (owner or operator) of the above-described well, being first duly sworn on oath, says: That I have knowledge of the facts, statements, and matters herein contained and the log of the above-described well as filed and that the same are true and correct. So help me God.

(Signature) [Signature]
300 Schweiter Bldg., Wichita, Kansas
Address)



Subscribed and Sworn to before me this 30th day of September
William D. Bennett Notary Public.

PLUGGING
FILE SEC 2 T 10 R 23
BOOK PAGE 133 LINE 16



10-21-58

DRILLER'S LOG

15-065-00476-0000

Company: N. Appleman Co., and Dunne-Gardner Drilling Co., Inc. 300 Schweiter Building Wichita, Kansas

Lease: Law

Well: No. 1

Location: SW SW SE Section 2-10S-23W Graham County, Kansas

Date Comm: September 15, 1958

Date Comp: September 28, 1958

T.D.: 4174 Feet

Casing: 215' - 8 5/8" Surface Casing w/150 SKS Cement, 3 SK C.C.


From	To	
0	-	123 Sand & Shale
123	-	215 Shale & Shells
215	-	1200 Shale & Sand
1200	-	1760 Shale
1760	-	2011 Shale & Shells
2011	-	2040 Anhydrite
2040	-	2115 Shale & Shells
2115	-	2290 Lime & Shale
2290	-	2770 Shale & Lime
2770	-	2995 Lime
2995	-	3020 Shale & Lime
3020	-	3195 Lime
3195	-	3280 Lime & Shale
3280	-	3450 Lime
3450	-	3497 Shale & Lime
3497	-	3635 Lime
3635	-	3715 Lime & Shale
3715	-	3995 Lime
3995	-	4053 Lime & Shale
4053	-	4095 Lime
4095	-	4105 Lime & Chert
4105	-	4125 Lime, Shale & Chert
4125	-	4174 Lime & Shale
		4174 T.D.
		D&A

I certify the above to be true and correct to the best of my knowledge and belief.

DUNNE-GARDNER DRILLING CO., INC.

By Don Gardner
Don Gardner

Subscribed and Sworn before me this 2 day of October, 1958.



My Commission Expires 27 July 1960

RECEIVED
STATE CORPORATION COMMISSION
OCT 21 1958
CONSERVATION DIVISION
Wichita, Kansas

William D. Bennett
William D. Bennett
Notary Public

PLUGGING
FILE SEC 2 T.10 R. 23W
BOOK PAGE 133 LINE 16