

15-95-20494-00-00

STATE OF KANSAS
STATE CORPORATION COMMISSION

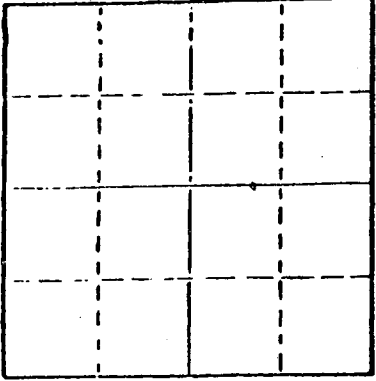
WELL PLUGGING RECORD

Give All Information Completely
Make Required Affidavit
Mail or Deliver Report to
Conservation Division
State Corporation Comm.
245 North Water
Wichita, KS 67202

Trego County, Sec. 3 Twp. 12S Rge. 22 E/W
Location as "NE/CNW $\frac{1}{4}$ /SW $\frac{1}{4}$ " or footage from lines
SE SE SE

Lease Owner A. Scott Ritchie
Lease Name NEWCOMER Well No. 1

Office Address Suite 950, 125 N. Market, Wichita, KS 67202
Character of Well (Completed as Oil, Gas or Dry Hole)
Dry Hole



Date Well completed September 26 1978
Application for plugging filed September 26 1978
Application for plugging approved September 26 1978
Plugging commenced September 26 1978
Plugging completed September 26 1978
Reason for abandonment of well or producing formation
Rotary D&A

If a producing well is abandoned, date of last production
19

Was permission obtained from the Conservation Division or
its agents before plugging was commenced? yes

Name of Conservation Agent who supervised plugging of this well Gilbert Balthazor
Producing formation _____ Depth to top _____ Bottom _____ Total Depth of Well 3930'
Show depth and thickness of all water, oil and gas formations.

OIL, GAS OR WATER RECORDS

CASING RECORD

FORMATION	CONTENT	FROM	TO	SIZE	PUT IN	PULLED OUT
				8-5/8"	173'	-----

Describe in detail the manner in which the well was plugged, indicating where the mud fluid
was placed and the method or methods used in introducing it into the hold. If cement or other
plugs were used, state the character of same and depth placed, from _____ feet to
_____ feet for each plug set.

1st plug @ 800' w/70 sx, 50-50 posmix, 6% gel
2nd plug @ 160' w/20 sx, 50-50 posmix, 6% gel
3rd plug @ 40' w/10 sx, 50-50 posmix, 6% gel

(If additional description is necessary, use BACK of this sheet)

Name of Plugging Contractor Murfin Drilling Company


STATE OF KANSAS COUNTY OF SEDGWICK, ss.
David L. Murfin of Murfin Drilling Company (employee of owner) or (owner or operator)
of the above-described well, being first duly sworn on oath, says: That I have knowledge of
the facts, statements, and matters herein contained and the log of the above-described well
as filed and that the same are true and correct. So help me God.

(Signature) David L. Murfin
David L. Murfin, Drilling Manager
617 Union Center, Wichita, KS 67202

SUBSCRIBED AND SWORN TO before me this 5th day of October, 1978

Sandra Kay May
Sandra Kay May, Notary Public.

My commission expires _____



RECEIVED
STATE CORPORATION COMMISSION
OCT 10 1978
10-10-1978
CONSERVATION DIVISION
Wichita, Kansas

WELL LOG

15-95-20494-00-00

COMPANY A. Scott Ritchie
FARM NEWCOMER NO. 1


SEC. 3 T. 12S R. 22W
LOC. SE SE SE

RIG. NO. 15
TOTAL DEPTH 3930'

COMM. September 20, 1978 COMP. September 26, 1978

CONTRACTOR Murfin Drilling Company

COUNTY Trego
KANSAS



CASING
20 10
15 8-5/8" @ 173' w/130 sx.
12 6
13 5

ELEVATION

PRODUCTION

FIGURES INDICATE BOTTOM OF FORMATIONS

40'	Surface soils & Clay
173'	Clay & Shale
1310'	Shale
1515'	Sand
1808'	Shale & Red Beds
1857'	Anhydrite
3040'	Shale
3450'	Shale & Lime
3550'	Lime & Shale
3658'	Shale & Lime
3930'	Lime RTD

RECEIVED
STATE CORPORATION COMMISSION

OCT 10 1978
10-10-1978
CONSERVATION DIVISION
Wichita, Kansas

State of KANSAS
County of SEDGWICK } ss:

I, David L. Murfin of the Murfin Drilling Company

upon oath state that the above and foregoing is a true and correct copy of the log of the NEWCOMER #1 well.

David L. Murfin
David L. Murfin, Drilling Manager

Subscribed and sworn to before me this 5th day of October 1978

Sandra Kay May
NOTARY PUBLIC
Sandra Kay May

My Commission Expires:

