


STATE OF KANSAS  
STATE CORPORATION COMMISSION

Give All Information Completely  
Make Required Affidavit  
Mail or Deliver Report to:  
Conservation Division  
State Corporation Commission  
211 No. Broadway  
Wichita, Kansas

WELL PLUGGING RECORD



Locate well correctly on above  
Section Plat

Graham County, Sec. 36 Twp. 10 Rge. 21W (E) (W)  
Location as "NE/CNWxSWx" or footage from lines 330' From North Line 2323' From E. Line  
Lease Owner Cities Service Oil Company  
Lease Name Fondoble Well No. 13  
Office Address Box 553 Russell, Kansas  
Character of Well (completed as Oil, Gas or Dry Hole) Dry Hole  
Date well completed 7-23 19 65  
Application for plugging filed (Called in) 7-22 19 65  
Application for plugging approved 7-22 19 65  
Plugging commenced 7-22 19 65  
Plugging completed 7-23 19 65  
Reason for abandonment of well or producing formation non commercial

If a producing well is abandoned, date of last production - 19  
Was permission obtained from the Conservation Division or its agents before plugging was commenced? Yes

Name of Conservation Agent who supervised plugging of this well Gilbert Leiker, Victoria, Kansas  
Producing formation \_\_\_\_\_ Depth to top \_\_\_\_\_ Bottom \_\_\_\_\_ Total Depth of Well 3765' Feet  
Show depth and thickness of all water, oil and gas formations.

OIL, GAS OR WATER RECORDS

CASING RECORD

FORMATION	CONTENT	FROM	TO	SIZE	PUT IN	PULLED OUT
				8 5/8"	251'	-

Describe in detail the manner in which the well was plugged, indicating where the mud fluid was placed and the method or methods used in introducing it into the hole. If cement or other plugs were used, state the character of same and depth placed, from \_\_\_\_\_ feet to \_\_\_\_\_ feet for each plug set.

Filled hole W/heavy mud thru drill pipe to 550'. Pushed wooden plug to 550'  
Spotted 20 sacks cement through drill pipe on plug at 550', then filled W/  
heavy mud to 260'. Pushed wooden plug to 260'. Spotted 20 sacks cement  
through drill pipe on top of plug at 260', then filled with heavy mud to  
40'. Pushed 1/2 sack of hulls and wooden plug to 40'. Filled hole from  
40' to surface with 10 sacks cement. Finished at 4:45 A. M. 7/23/65.

RECEIVED  
STATE CORPORATION COMMISSION

JUL 27 1965

CONSERVATION DIVISION  
Wichita, Kansas


(If additional description is necessary, use BACK of this sheet)

Name of Plugging Contractor Leben Drilling Company Halliburton Dementing Co.  
Address Great Bend, Kansas Hays, Kansas

STATE OF Kansas, COUNTY OF Russell, ss.  
M. M. Hardin (employee of owner) or (owner or operator) of the above-described  
well, being first duly sworn on oath, says: That I have knowledge of the facts, statements, and matters herein contained and the log of the  
above-described well as filed and that the same are true and correct. So help me God.

(Signature) M. M. Hardin M. M. Hardin  
Box 553 Russell, Kansas  
(Address)

SUBSCRIBED AND SWORN to before me this 23rd day of July, 1965



James F. Kyger  
Notary Public.

10-5-68

My commission expires

WELL RECORD

WILDCAT \_\_\_\_\_  
 DISCOVERY \_\_\_\_\_  
 POOL \_\_\_\_\_

Company Cities Service Oil Company Well No. #13 Farm Fondoble  
 Location NW NW NE Sec. 36 T. 10S R. 21W  
 Elev. Serv. K.B. 2129' D.F. 2127' Gr. 2124' Co. Graham State Kansas  
 N. I. P. Dry & Abandoned A. I. P. \_\_\_\_\_ Grav. \_\_\_\_\_  
 Pay Zones \_\_\_\_\_  
 Perforations None  
 Acid None Hydrafrac \_\_\_\_\_  
 T. D. 3765' P. B. T. D. \_\_\_\_\_ N. T. D. \_\_\_\_\_ Drlg. Comm. 7/14/65 Drlg. Comp. 7/21/65

CASING RECORD:  
 8 5/8" @ 251' w/225 sacks.

Formation Record:	Depth:
surface soil & rock	0 - 90
shale, sand & rock	160
shale	260
shale & shells	450
shale & red bed	720
sand & shale	950
red bed & shale	1110
sand	1120
shale & red bed	1592
anhydrite	1634
shale	1700
shale & lime strks.	2165
lime & shale	3370
lime	3765 R.T.D.

Contractor Leben Drilling  
 Log Tops:

Topeka	3160 (-1031)
Heebner	3367 (-1238)
Toronto	3387 (-1258)
Lansing	3406 (-1277)
B.K.C.	3634 (-1505)
Cherty Congl.	3688 (-1559)
Arbuckle	3721 (-1592)
Log T.D.	3765

Eastman:

3/4°	- 220'
1/2°	- 700'
3/4°	- 1220'
1 1/2°	- 1275'
1 1/4°	- 1790'
1 1/2°	- 2130'
1 1/2°	- 2490'
3/4°	- 2870'
3/4°	- 3300'
1 3/4°	- 3475'

OFF/ng  
 8/6/65

RECEIVED  
 STATE CORPORATION COMMISSION

AUG 17 1965

CONSERVATION DIVISION  
 Wichita, Kansas

DRILLER'S LOG

COMPANY: Cities Service Oil Co.  
 CONTRACTOR: LEBEN DRILLING, INC.  
 FARM: FONDOBLE #13  
 LOCATION: NW NW NE Sec. 36-10S-21W  
 GRAHAM COUNTY, KANSAS  
 COMMENCED: 7-14-65  
 COMPLETED: 7-23-65

-----		
0	90	Surface soil, post rock
90	160	Shale, sand, shale, shells
160	260	Shale
260	450	Shale, shells
450	720	Shale, redbed
720	950	Sand, shale
950	1110	Redbed, shale
1110	1220	Sand
1220	1592	Shale, redbed
1592	1634	Anhydrite
1634	2090	Shale
2090	2165	Shale, lime streaks
2165	3370	Lime, shale
3370	3765	Lime
	<u>3765</u>	<u>RTD - D. &amp; A.</u>

**RECEIVED**  
 STATE CORPORATION COMMISSION  
 JUL 26 1965  
 CONSERVATION DIVISION  
 Wichita, Kansas

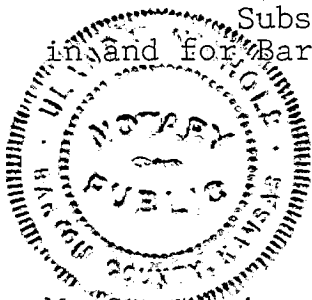
-----  
 Set 8 5/8" used surface casing @ 259' with 225 sacks Common  
 2% cc

-----  
 I, Leslie Kite, do hereby certify that the above and fore-  
 going is a true and correct copy of the log of the Fondoble  
 #13 well, located NW NW NE of Section 36, Township 10 South,  
 Range 21 West, Graham County, Kansas, as reflected by the  
 records of Leben Drilling, Inc.

Leslie Kite  
 Leslie Kite

STATE OF KANSAS )  
 ) SS  
 COUNTY OF BARTON)

Subscribed and sworn to before me, a Notary Public,  
 in and for Barton County, Kansas, this 23rd day of July, 1965.



Ulanda Nichols  
 Ulanda Nichols

My Commission Expires:  
 April 1, 1967