


STATE OF KANSAS
STATE CORPORATION COMMISSION

WELL PLUGGING RECORD

Give All Information Completely
Make Required Affidavit
Mail or Deliver Report to
Conservation Division
State Corporation Comm.
245 North Water
Wichita, KS 67202

Graham County. Sec. 14 Twp. 10S Rge. 22 xR/W
Location as "NE/CNW/SW" or footage from lines
App. C E/2 E/2 NE 1/4
Lease Owner A. Scott Ritchie
Lease Name TREMBLAY Well No. 1
Office Address #950, 125 N. Market, Wichita, KS 67202
Character of Well (Completed as Oil, Gas or Dry Hole)



Locate well correctly on above
Section Plat

Dry Hole
Date Well completed February 22 1979
Application for plugging filed February 22 1979
Application for plugging approved February 22 1979
Plugging commenced February 22 1979
Plugging completed February 22 1979
Reason for abandonment of well or producing formation

Dry
If a producing well is abandoned, date of last production 19

Was permission obtained from the Conservation Division or its agents before plugging was commenced? yes

Name of Conservation Agent who supervised plugging of this well Gilbert Balthazor
Producing formation Depth to top Bottom Total Depth of Well 3800'
Show depth and thickness of all water, oil and gas formations.


OIL, GAS OR WATER RECORDS

CASING RECORD

FORMATION	CONTENT	FROM	TO	SIZE	PUT IN	PULLED OUT
				8-5/8"	213'	-----

Describe in detail the manner in which the well was plugged, indicating where the mud fluid was placed and the method or methods used in introducing it into the hold. If cement or other plugs were used, state the character of same and depth placed, from feet to feet for each plug set.

1st plug @ 900' w/70 sx, 50-50 posmix, 6% gel
2nd plug @ 200' w/20 sx, 50-50 posmix, 6% gel
3rd plug @ 40' w/10 sx, 50-50 posmix, 6% gel



(If additional description is necessary, use BACK of this sheet)

Name of Plugging Contractor Murfin Drilling Company

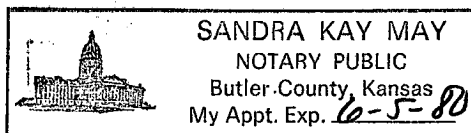
STATE OF KANSAS COUNTY OF SEDGWICK, ss.
Wm. S. Shropshire of Murfin Drilling Company (employee of owner) or (owner or operator) of the above-described well, being first duly sworn on oath, says: That I have knowledge of the facts, statements, and matters herein contained and the log of the above-described well as filed and that the same are true and correct. So help me God.

(Signature) Wm. S. Shropshire
Wm. S. Shropshire, Asst. Gen. Mgr.
617 Union Center, Wichita, KS 67202
(Address)

SUBSCRIBED AND SWORN TO before me this 2nd day of March, 1979

Sandra Kay May
Sandra Kay May Notary Public.

My commission expires



15-065-2100-0000

WELL LOG

COMPANY A. Scott Ritchie

SEC. 14 T. 10S R. 22W
LOC. App. G-E/2 E/2 NE/4

FARM TREMBLAY NO. 1


RIG. NO. 15

TOTAL DEPTH 3800'

COUNTY Graham
KANSAS

COMM. February 14, 1979 COMP. February 22, 1979

CONTRACTOR Murfin Drilling Company



CABING	
20	10
15	8-5/8" @ 213' w/165 sx.
12	6
13	5

ELEVATION

PRODUCTION

FIGURES INDICATE BOTTOM OF FORMATIONS

40'	Surface soils & Clay
185'	Clay & Sand
213'	Shale
1015'	Shale & Shells
1300'	Shale
1520'	Sand
1773'	Shale & Red Beds
1816'	Anhydrite
2800'	Shale
3380'	Shale & Lime
3800'	Lime RTD

RECEIVED
STATE CORPORATION COMMISSION
MAR - 8 1979
CONSERVATION DIVISION
Wichita, Kansas

State of KANSAS
County of SEDGWICK } ss:


I, Wm. S. Shropshire of the Murfin Drilling Company

upon oath state that the above and foregoing is a true and correct copy of the log of the TREMBLAY #1 well.


Wm. S. Shropshire, Asst. Gen. Mgr.

Subscribed and sworn to before me this 2nd day of March 1979

My Commission Expires:


SANDRA KAY MAY
NOTARY PUBLIC
Butler County, Kansas
My Appt. Exp. 6-5-80


NOTARY PUBLIC
Sandra Kay May