


15-065-20566-0000

STATE OF KANSAS
STATE CORPORATION COMMISSION

Form CP-4

Give All Information Completely
Make Required Affidavit
Mail or Deliver Report to:
Conservation Division
State Corporation Commission
P. O. Box 17027
Wichita, Kansas 67217
NORTH

WELL PLUGGING RECORD



Locate well correctly on above
Section Plat

Graham County, Sec. 14 Twp. 10 Rge. (E) 22 (W)
Location as "NE/CNW/SW" or footage from lines C W/2 SW NW
Lease Owner Herndon Drilling Co.
Lease Name Holmquest Well No. 1
Office Address Palace Building Tulsa, Oklahoma
Character of Well (completed as Oil, Gas or Dry Hole) dry
Date well completed 9-4 19 72
Application for plugging filed 9-4 19 72
Application for plugging approved 9-4 19 72
Plugging commenced 2:30 AM 9-4 19 72
Plugging completed 4:30 AM 9-4 19 72
Reason for abandonment of well or producing formation dry

If a producing well is abandoned, date of last production none 19
Was permission obtained from the Conservation Division or its agents before plugging was commenced? yes

Name of Conservation Agent who supervised plugging of this well Bill Nicholes - Morland, Kansas
Producing formation Depth to top Bottom Total Depth of Well 3730 Feet
Show depth and thickness of all water, oil and gas formations.

OIL, GAS OR WATER RECORDS

CASING RECORD

FORMATION	CONTENT	FROM	TO	SIZE	PUT IN	PULLED OUT
Surface Clay & Sand	0	0	217	8 5/8	215	0

Describe in detail the manner in which the well was plugged, indicating where the mud fluid was placed and the method or methods used in introducing it into the hole. If cement or other plugs were used, state the character of same and depth placed, from feet to feet for each plug set.

Plugged hole 110 Cu ft @ 800' 30 cu ft @ 220
10 cu ft @ 40' 2 sx in rat hole

RECEIVED
STATE CORPORATION COMMISSION
SEP 7 1972
CONSERVATION DIVISION
Wichita, Kansas

(If additional description is necessary, use BACK of this sheet)

Name of Plugging Contractor B & B Drilling, Inc.
Address 720 Union Center - Wichita, Kasas


STATE OF Kansas, COUNTY OF Sedgwick, ss.
Bill Lahar (employee of owner) or (owner or operator) of the above-described well, being first duly sworn on oath, says: That I have knowledge of the facts, statements, and matters herein contained and the log of the above-described well as filed and that the same are true and correct. So help me God.

(Signature) Bill Lahar
720 Union Center - Wichita, Kansas
(Address)

SUBSCRIBED AND SWORN to before me this 6th day of September, 19 72

My commission expires May 31, 1974

Alma A Neises
Alma A. Neises Notary Public.



B & B DRILLING, INC.
720 Union Center
Wichita, Kansas 67202
September 6, 1972

RECEIVED
STATE CORPORATION COMMISSION
SEP 21 1972
CONSERVATION DIVISION
Wichita, Kansas

CORRECTED DRILLERS LOG

Re: Holmquist #1
C W/2 SW NW
Section 14-10S-22W
Graham County, Kansas

OPERATOR: Herndon Drilling Co.
CONTRACTOR: B & B Drilling, Inc.
COMMENCED: August 28, 1972
COMPLETED: September 4, 1972
TOTAL DEPTH: 3730' Set 8 5/8" @ 215' w/ 150 sx


0	217	Surface Clay & Sand	
217	1040	Shale & Sand	
1040	1710	Shale & Sand	
1710	1740	Shale & Sand	
1740	1775	Anhydrite	
1775	2025	Shale & Sand	
2025	2850	Shale	DST #1 3488 - 3505'
2850	3060	Lime	DST #2 3522 - 3544'
3060	3380	Shale & Lime	DST #3 3573 - 3588'
3380	3490	Shale & Lime	DST #4 3618 - 3704'
3490	3544	Lime	
3544	3704	Lime	
3704	3730	Lime	
3730		Total Depth	D & A

We certify the above and foregoing to be true and correct copy of the log on the #1 Holmquest, located in Graham County, Kansas.

Bill Lahan President

Alma A. Neises Notary Public

Subscribed and sworn to before me this 6th day of September, 1972. My commission expires May 31, 1974



SEP 18 1972