

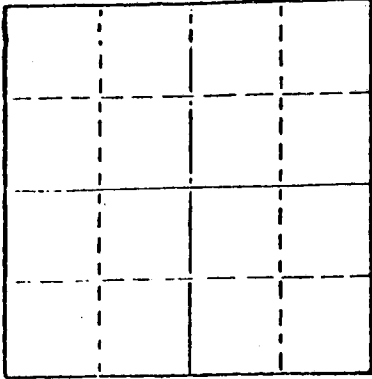
STATE OF KANSAS
STATE CORPORATION COMMISSION

WELL PLUGGING RECORD

Give All Information Completely
Make Required Affidavit
Mail or Deliver Report to
Conservation Division
State Corporation Comm.
245 North Water
Wichita, KS 67202

Graham County, Sec. 22 Twp. 10S Rge. 22 XR/W
Location as "NE/CNW $\frac{1}{4}$ SW $\frac{1}{4}$ " or footage from lines
SW NE NE

Lease Owner A. Scott Ritchie
Lease Name Joe Faulkner Well No. 1
Office Address Suite 950, 125 N. Market, Wichita, KS 67202
Character of Well (Completed as Oil, Gas or Dry Hole) Dry Hole



Locate well correctly on above
Section Plat

Date Well completed January 18 1978
Application for plugging filed January 18 1978
Application for plugging approved January 18 1978
Plugging commenced January 18 1978
Plugging completed January 18 1978
Reason for abandonment of well or producing formation Rotary D & A

If a producing well is abandoned, date of last production 19

Was permission obtained from the Conservation Division or its agents before plugging was commenced? yes

Name of Conservation Agent who supervised plugging of this well Gilbert Balthazor
Producing formation _____ Depth to top _____ Bottom _____ Total Depth of Well 3765'
Show depth and thickness of all water, oil and gas formations.

OIL, GAS OR WATER RECORDS

CASING RECORD

FORMATION	CONTENT	FROM	TO	SIZE	PUT IN	PULLED OUT
				8-5/8"	211	-----

Describe in detail the manner in which the well was plugged, indicating where the mud fluid was placed and the method or methods used in introducing it into the hold. If cement or other plugs were used, state the character of same and depth placed, from _____ feet to _____ feet for each plug set.

1st plug @ 700' w/70 sx. 50-50 posmix, 6% gel
2nd plug @ 200' w/20 sx. 50-50 posmix, 6% gel.
3rd plug @ 40' w/10 sx. 50-50 posmix, 6% gel.

RECEIVED
STATE CORPORATION COMMISSION
FEB 03 1978

(If additional description is necessary, use BACK of this sheet)

Name of Plugging Contractor Murfin Drilling Company

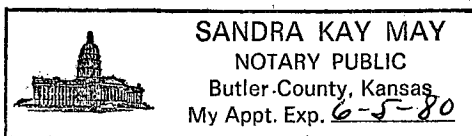
STATE OF KANSAS COUNTY OF SEDGWICK, ss.
Wm. S. Shropshire (employee of owner) or (owner or operator)
of the above-described well, being first duly sworn on oath, says: That I have knowledge of the facts, statements, and matters herein contained and the log of the above-described well as filed and that the same are true and correct. So help me God.

(Signature) Wm. S. Shropshire
Wm. S. Shropshire, Asst. Gen. Mgr.
Murfin Drilling Company, 617 Union Center
(Address) Wichita, KS 67202

SUBSCRIBED AND SWORN TO before me this 2nd day of February, 1978

My commission expires _____

Sandra Kay May
Notary Public
Sandra Kay May



15-065-20989-0000

WELL LOG

COMPANY A. Scott Ritchie

SEC. 22 T. 10S R. 22W
LOC. SW NE NE

FARM Joe Faulkner NO. 1


RID. NO. 15

TOTAL DEPTH 3765'

COUNTY Graham
KANSAS

COMM. 1-8-78

COMP. 1-18-78



CONTRACTOR Murfin Drilling Company

CASING

20	10
15	8-5/8" @ 211' w/165 sx.
12	6
13	5

ELEVATION

PRODUCTION

FIGURES INDICATE BOTTOM OF FORMATIONS

40'	Surface soil & clay
160'	Clay & Sand
1253'	Shale
1495'	Sand
1755'	Shale
1793'	Anhydrite
2805'	Shale
3230'	Shale & Lime
3523'	Lime & Shale
3765'	Lime RTD

RECEIVED
STATE CORPORATION COMMISSION

FEB 03 1978

CONSERVATION DIVISION
Wichita, Kansas

State of KANSAS
County of SEDGWICK ss:


I, Wm. S. Shropshire of the Murfin Drilling Company

upon oath state that the above and foregoing is a true and correct copy of the log of the Joe Faulkner #1 well.

Wm. S. Shropshire
Wm. S. Shropshire

Subscribed and sworn to before me this 2nd day of February 19 78

My Commission Expires:



Sandra Kay May
NOTARY PUBLIC
Sandra Kay May