

15-065-01003-0000

STATE OF KANSAS
STATE CORPORATION COMMISSION

Give All Information Completely
Make Required Affidavit
Mail or Deliver Report to:
Conservation Division
State Corporation Commission
211 No. Broadway
Wichita, Kansas

WELL PLUGGING RECORD

GRAHAM County, Sec. 22 Twp. 10 Rge. 22W (K) (W)

Location as "NE/CNW/SW" or footage from lines NW SW NE

Lease Owner PETROLEUM, INC.

Lease Name FAULKNER "L" Well No. 1

Office Address Route 2, GREAT BEND, KANSAS

Character of Well (completed as Oil, Gas or Dry Hole) DRY HOLE

Date well completed July 28, 19 58

Application for plugging filed July 29, 19 58

Application for plugging approved July 30, 19 58

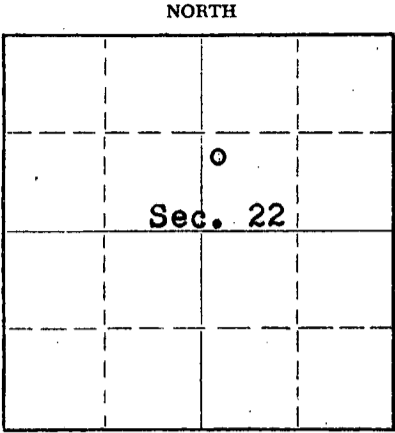
Plugging commenced August 12, 19 58

Plugging completed August 19, 19 58

Reason for abandonment of well or producing formation No Producing Zones

If a producing well is abandoned, date of last production None 19

Was permission obtained from the Conservation Division or its agents before plugging was commenced? A.D. Fabricius, Hill City, Kansas



Locate well correctly on above Section Plat

Name of Conservation Agent who supervised plugging of this well

Producing formation Depth to top Bottom Total Depth of Well 3942 Feet

Show depth and thickness of all water, oil and gas formations.

OIL, GAS OR WATER RECORDS

CASING RECORD

FORMATION	CONTENT	FROM	TO	SIZE	PUT IN	PULLED OUT
				8-5/8"	225'	None
				4-1/2"	3840'	2900'
Kansas City	Water and little oil	3740'	3746'			
		3607'	3611'			

Describe in detail the manner in which the well was plugged, indicating where the mud fluid was placed and the method or methods used in introducing it into the hole. If cement or other plugs were used, state the character of same and depth placed, from feet to feet for each plug set.

(Plugged back to 3615')

Filled hole with crushed rock from 3615' to 3606' followed by 5 sacks cement. Mudded up to 250' and made solid rock bridge on top of mud. Placed 25 sacks cement on top of rock bridge. Mud up to 40' and made solid rock bridge. Placed 15 sacks cement on top of rock bridge to base of well cellar.

RECEIVED
STATE CORPORATION COMMISSION

AUG 21 1958

CONSERVATION DIVISION
Wichita, Kansas

(If additional description is necessary, use BACK of this sheet)

Name of Plugging Contractor Morgan Well Plugging Service
Address 102 West 18th Street, Hutchinson, Kansas

STATE OF KANSAS, COUNTY OF BARTON, ss.
Don Searle (employee of owner) or ~~owner or operator~~ of the above-described

well, being first duly sworn on oath, says: That I have knowledge of the facts, statements, and matters herein contained and the log of the above-described well as filed and that the same are true and correct. So help me God.

(Signature) Don Searle

Route 2, Great Bend, Kansas
(Address)

SUBSCRIBED AND SWORN to before me this 20 th day of August 19 58

[Signature]
Notary Public.

My commission expires July 11, 1960

PLUGGING
FILE SEC 22T 10 R 22W
BOOK PAGE 119 LINE 11

WELL LOG

15-005-01003-0000

COMPANY PETROLEUM, INCORPORATED

SEC. 22 T. 10S R. 22W

FARM FALKNER "L" NO. 1

LOC. NW, SW, NE

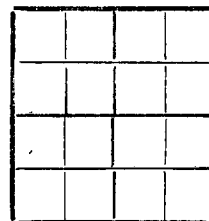
TOTAL DEPTH 3942'

COUNTY GRAHAM CO., KANSAS

COMM. July 11, 1958

COMP. July 20, 1958

CONTRACTOR GARVEY DRILLING COMPANY



CASING 8 5/8" @ 255' W/175 sax.
4 1/2" @ 3840' W/150 sax.

ELEVATION 2303' DF

PRODUCTION Plugged & Abandoned

FIGURES INDICATE BOTTOM OF FORMATIONS

50	Sand & clay
100	Blue shale
175	Shale & sand
400	Shale
800	Shale & sand
900	Sand & shale
1305	Shale & shells
1565	Sand
1760	Shale & red bed
1818	Red bed, shale & shells
1860	Anhydrite
2155	Shale & shells
2400	Shale
2650	Shale & lime
2750	Lime
2850	Broken lime & shale
3400	Shale & lime
3813	Lime
3888	Lime & shale
3942	Lime
3942	T. D.

RECEIVED
STATE CORPORATION COMMISSION


AUG 21 1958

PLUGGING
FILE SEC 22 T. 10 R. 22W
BOOK PAGE 119 LINE 11

State of KANSAS }
County of BARTON } ss:

I, VERNE A. MORRIS of GARVEY DRILLING COMPANY

upon oath state that the above and foregoing is a true and correct copy of the log of the #1 FAULKNER "L" well



Subscribed and sworn to before me this 20th day of August 19 58

My Commission Expires: July 11, 1960

Verne A. Morris
Jed T. Brown
NOTARY PUBLIC