

15-065-20471-0000

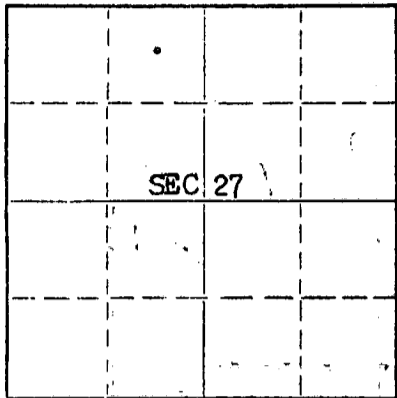
STATE OF KANSAS
STATE CORPORATION COMMISSION

Form CP-4

Give All Information Completely
Make Required Affidavit
Mail or Deliver Report to:
Conservation Division
State Corporation Commission
212 No. Market
Wichita, Kansas 67202

WELL PLUGGING RECORD

NORTH



Locate well correctly on above
Section Plat

Graham County, Sec. 27 Twp. 10s Rge. 22w (E) (W)

Location as "NE/CNWxSWx" or footage from lines App. C NE NW

Lease Owner Petroleum, Inc.

Lease Name Faulkner "M" Well No. 3

Office Address Route 2, Great Bend, Kansas

Character of Well (completed as Oil, Gas or Dry Hole) Dry Hole

Date well completed July 13 19 71

Application for plugging filed July 13 19 71

Application for plugging approved July 13 19 71

Plugging commenced July 13 19 71

Plugging completed July 13 19 71

Reason for abandonment of well or producing formation No commercial zone

If a producing well is abandoned, date of last production none 19

Was permission obtained from the Conservation Division or its agents before plugging was commenced? Yes

Name of Conservation Agent who supervised plugging of this well W. L. Nichols

Producing formation Depth to top Bottom Total Depth of Well 3632' Feet

Show depth and thickness of all water, oil and gas formations.

OIL, GAS OR WATER RECORDS

CASING RECORD

FORMATION	CONTENT	FROM	TO	SIZE	PUT IN	PULLED OUT
				8-5/8"	208'	None

Describe in detail the manner in which the well was plugged, indicating where the mud fluid was placed and the method or methods used in introducing it into the hole. If cement or other plugs were used, state the character of same and depth placed, from _____ feet to _____ feet for each plug set.

Heavy mud to 1000' wooden plug, placed 70 sacks cement on top of plug. Heavy mud to 215' wooden plug, placed 20 sacks cement on top of plug. Heavy mud to 40' wooden plug, placed 10 sacks cement on top of plug to base of well cellar.

RECEIVED
STATE CORPORATION COMMISSION
JUL 20 1971
CONSERVATION DIVISION
Wichita, Kansas


Name of Plugging Contractor Garvey Drilling Company
Address Route 2, Great Bend, Kansas 67530

STATE OF Kansas, COUNTY OF Barton, ss. Monte Chadd

(employee of owner) or (owner/proprietor) of the above-described well, being first duly sworn on oath, says: That I have knowledge of the facts, statements, and matters herein contained and the log of the above described well as filed and that the same are true and correct. So help me God. Monte Chadd, Dist. Prod. Supt.

(Signature) [Signature] Route 2, Great Bend, Kansas 67530 (Address)

Subscribed and sworn to before me this 16 day of July, 19 71



My commission expires May 28, 1973 [Signature] Notary Public.

15-065-20471-0000

WELL LOG

COMPANY Petroleum, Inc.

SEC. 27 T. 10S R. 22W

FARM Faulkner "M" NO. 3


LOC. App C NE NW

TOTAL DEPTH 3632'

COUNTY Graham, Kansas

COMM. 7-8-71 COMP. 7-13-71

CONTRACTOR Garvey Drilling Company



CASING 8 5/8" @ 208' w/175sx

ELEVATION 2318-DF

PRODUCTION D & A

FIGURES INDICATE BOTTOM OF FORMATIONS

- 40' Post Rock
- 207' Shale
- 1270' Shale & Sand
- 1840' Anhydrite
- 2300' Shale & Sand
- 2540' Shale w/Lime
- 2800' Lime & Shale
- 3632' Lime & Shale
- 3632' RTD

RECEIVED
 STATE CORPORATION COMMISSION
 JUL 20 1971
 CONSERVATION DIVISION
 Wichita, Kansas


State of Kansas }
 County of Barton } SS

I, Charlene Marker of Garvey Drilling Company

upon oath state the above and foregoing is a true and correct copy of the log of the Faulkner "M" No. 3 well.

Subscribed and sworn to before me this 15th day of July 1971

My Commission Expires: July 8, 1974



Charlene Marker

James A. [Signature]

 NOTARY PUBLIC