

15-065-00304-0000

STATE OF KANSAS  
STATE CORPORATION COMMISSION  
Give All Information Completely  
Make Required Affidavit  
Mail or Deliver Report to:  
Conservation Division  
State Corporation Commission  
800 Bittling Building  
Wichita, Kansas

### WELL PLUGGING RECORD

Graham County, Sec. 22 Twp. 10 Rge. 22 (E) W (W)

Location as "NE/CNW $\frac{1}{4}$ SW $\frac{1}{4}$ " or footage from lines NE NE NW  
Lease Owner Kiowa Drilling Company & Empire Drilling Company

Lease Name Faulkner Well No. 1

Office Address 1121 Union National Bank Building

Character of Well (completed as Oil, Gas or Dry Hole) Dry Hole

Date well completed 6-18 1952

Application for plugging filed 6-18 1952

Application for plugging approved 6-18 1952

Plugging commenced 6-18 1952


Plugging completed 6-18 1952

Reason for abandonment of well or producing formation.....

If a producing well is abandoned, date of last production..... 19.....

Was permission obtained from the Conservation Division or its agents before plugging was commenced? yes

NORTH



Locate well correctly on above Section Flat

Name of Conservation Agent who supervised plugging of this well Eldon Petty

Producing formation..... Depth to top..... Bottom..... Total Depth of Well 4040 Feet

Show depth and thickness of all water, oil and gas formations.


#### OIL, GAS OR WATER RECORDS

#### CASING RECORD

Formation	Content	From	To	Size	Put In	Pulled Out
Surface	Pipe	0	191'	8-5/8"	191'	0

Describe in detail the manner in which the well was plugged, indicating where the mud fluid was placed and the method or methods used in introducing it into the hole. If cement or other plugs were used, state the character of same and depth placed, from..... feet to..... feet for each plug set.

Filled hole to 185' - Set first plug with 1/2 sack of Hulls and 15 sacks cement. Filled Hole to 40' - Set second plug with 1/2 sack Hulls and 10 sacks of Cement.



JUN 27 1952 06-27-52

CONSERVATION DIVISION  
Wichita, Kansas

(If additional description is necessary, use BACK of this sheet)

Name of Plugging Contractor Empire Drilling Company

Address 1121 Union National Bank Building, Wichita 2, Kansas

STATE OF Kansas, COUNTY OF Sedgwick, ss.

I, Dan J. Kornfeld being first duly sworn on oath, says: That I have knowledge of the facts, statements, and matters herein contained and the log of the above-described well as filed and that the same are true and correct. So help me God.

(Signature) By: Dan J. Kornfeld

Dan J. Kornfeld  
1121 Union Nat'l. Bk. Bldg., Wichita, Kas


(Address)

SUBSCRIBED AND SWORN to before me this 26 day of June, 1952

Mary Steinmeier  
Notary Public.

My commission expires May 5, 1956

PLUGGING  
JUN 27 7 19 52  
PAGE 20



COMPANY: KIOWA DRILLING COMPANY & EMPIRE DRILLING COMPANY  
 CONTRACTOR: EMPIRE DRILLING COMPANY  
 FARM: FAULKNER #1  
 LOCATION : NE NE NW Sec. 27-10-22W  
 Graham County, Kansas  
 COMMENCED: 6-5-52  
 COMPLETED: 6-18-52

0	to	15	Surface Clay
15	to	30	Sand
30	to	315	Clay and Shale
315	to	1220	Sahle, shells and sand
1220	to	1830	Shale and shells
1830	to	1865	Anhydrite
1865	to	2435	Shale and shells
2435	to	3040	Shale and lime
3040	to	3170	Lime and Shale
3170	to	3390	Shale and lime
3390	to	3470	Lime
3470	to	3524	Shale and lime
3524	to	3560	Lime and shale
3560	to	3618	Shale and lime
3618	to	3675	Lime
3675	to	3803	Lime and shale
3803	to	3850	Shale and lime
3850	to	3993	Shale
3993	to	4030	Conglomerate
4030	to	4040	Arbuckle

T.D.

Set 191' -- 8-5/8", 24# S.S. Casing, cemented with 200 sacks of bulk cement.

Drill Stem Test - 3599' - 3604'  
Drill Stem Test - 3612' - 3618'

Schlumberger Electric Log - 4039'

TOPS: Topeka 3270'; Heebner 3557'; Toronto 3577'; Lansing 3597'; Kansas City 3830'; Marm. Ls. 3910'; Marm. Chert 3915'; Conglomerate 3978'; Arbuckle 4015'; Rotary Total Depth 4040'.

All depths taken from derrick floor.

ELEVATION: 2329' ground 2334' derrick floor.

DRY


C E R T I F I C A T I O N

I, Dan J. Kornfeld, do hereby certify that the above and foregoing is a true and correct copy of the log of the Faulkner #1 in Section 27, Township 10, Range 22 West, Graham County, Kansas as reflected by the logs of the Empire Drilling Company.

JUN 27 1952

*Dan J. Kornfeld*  
Dan J. Kornfeld

Subscribed and sworn to before me a Notary Public, within and for Sedgwick County, Kansas, this 26th day of June, 1952



*Mary Heinmeier*  
NOTARY PUBLIC

My Commission Expires May 5, 1956