

15-065-21405-0000

STATE OF KANSAS
STATE CORPORATION COMMISSION

WELL PLUGGING RECORD

Give All Information Completely
Make Required Affidavit
Mail or Deliver Report to
Conservation Division
State Corporation Comm.
245 North Water
Wichita, KS 67202

Graham County, Sec. 27 Twp. 10S Rge. 22 R/W
Location as "NE/CNW $\frac{1}{4}$ SW $\frac{1}{4}$ " or footage from lines
NW/4 SW/4 NE/4

Lease Owner American Energies Corporation
Lease Name BobKat Well No. #1
Office Address 575 Fourth Financial Center, Wichita, Kansas 67202
Character of Well (Completed as Oil, Gas or Dry Hole)

Dry Hole


Date Well completed 8-17 1981
Application for plugging filed 8-17 1981
Application for plugging approved 8-17 1981
Plugging commenced 8-17 1981
Plugging completed 8-17 1981
Reason for abandonment of well or producing formation

Dry Hole

If a producing well is abandoned, date of last production 19.

Was permission obtained from the Conservation Division or its agents before plugging was commenced? Yes

Name of Conservation Agent who supervised plugging of this well Gilbert Balthazor
Producing formation Depth to top Bottom Total Depth of Well
Show depth and thickness of all water, oil and gas formations.



Locate well correctly on above Section Plot

OIL, GAS OR WATER RECORDS

CASING RECORD

FORMATION	CONTENT	FROM	TO	SIZE	PUT IN	PULLED OUT
				8-5/8"	455	-0-

Describe in detail the manner in which the well was plugged, indicating where the mud fluid was placed and the method or methods used in introducing it into the hold. If cement or other plugs were used, state the character of same and depth placed, from feet to feet for each plug set.

Mud laden fluid 4045' to 1000'
60 sx cement @ 1000'
40 sx cement @ 465'
10 sx cement @ 40'
5 sx cement @ Rat Hole

(If additional description is necessary, use BACK of this sheet)

Name of Plugging Contractor Ranger Drilling Company, Inc.
Box 856, Hays, Kansas 67601

STATE OF KANSAS COUNTY OF ELLIS, ss.
Robert R. Price (employee of owner) or (owner or operator)
of the above-described well, being first duly sworn on oath, says: That I have knowledge of the facts, statements, and matters herein contained and the log of the above-described well as filed and that the same are true and correct. So help me God.

(Signature)

Box 856, Hays, Kansas 67601
(Address)



before me this 18th day of August, 1981

Mary L. Kehm
Notary Public.

My commission expires 8-6-85

RECEIVED
STATE CORPORATION COMMISSION
AUG 21 1981
CONSERVATION DIVISION
Wichita, Kansas

RANGER DRILLING COMPANY, INC.

P.O. Box 717
Hays, Kansas 67601
913/625-4210

DRILLERS LOG

OPERATOR: American Energies Corporation.
575 Fourth Financial Center
Wichita, Kansas 67202

CONTRACTOR: Ranger Drilling Company, Inc.
P.O.Box 856
Hays, Kansas 67601

LEASE: BobKat

WELL: #1

LOCATION: NW/4 SW/4 NE/4
Section 27-10S-22W
Graham County, Kansas

Total Depth: 4045'

Elevation: 2334 GL

Commenced: 8-8-81

Completed: 8-17-81

Casing: 8-5/8" @ 455'

Status: Dry Hole

DEPTHS & FORMATIONS

(All Measurements from K.B.)

Surface soil and clay	410	Lime and shale	4045
Sand and shale	455	T.D.	4045
Shale and sand	1230		
Sand and shale	2102		
Shale	2997		
Shale and lime	3793		


RECEIVED
STATE CORPORATION COMMISSION

AUG 21 1981

CONSERVATION DIVISION
Wichita, Kansas

STATE OF KANSAS)
) ss.
COUNTY OF ELLIS)


I, Robert R. Price, of the Ranger Drilling Company, Inc., state that the above and foregoing is a true and correct log of the above captioned well.



Robert R. Price

Subscribed and sworn to before me this 18th day of August, 1981.

My Commission Expires:



NOTARY PUBLIC

