


STATE OF KANSAS
STATE CORPORATION COMMISSION

WELL PLUGGING RECORD

Give All Information Completely
Make Required Affidavit
Mail or Deliver Report to:
Conservation Division
State Corporation Commission
211 No. Broadway
Wichita, Kansas

Graham County. Sec. 32 Twp. 10S Rge. 22 (X) (W)
Location as "NE/CNW/SW" or footage from lines NW NW SE
Lease Owner Veeder Supply Company, et al
Lease Name LaCerte Well No. 1
Office Address P. O. Box 201, Cherryvale, Kansas
Character of Well (completed as Oil, Gas or Dry Hole) Dry Hole
Date well completed Feb. 25, 1956 19
Application for plugging filed Feb. 25, 1956 19
Application for plugging approved Feb. 25, 1956 19
Plugging commenced Feb. 25, 1956 19
Plugging completed Feb. 25, 1956 19
Reason for abandonment of well or producing formation Dry Hole

NORTH



Locate well correctly on above
Section Plat

If a producing well is abandoned, date of last production _____ 19____
Was permission obtained from the Conservation Division or its agents before plugging was commenced? Yes

Name of Conservation Agent who supervised plugging of this well Eldon Petty, Hays, Kansas
Producing formation _____ Depth to top _____ Bottom _____ Total Depth of Well 3810' Feet
Show depth and thickness of all water, oil and gas formations.

OIL, GAS OR WATER RECORDS

CASING RECORD

FORMATION	CONTENT	FROM	TO	SIZE	PUT IN	PULLED OUT
				8 5/8"	210'	cemented w/135 sacks

Describe in detail the manner in which the well was plugged, indicating where the mud fluid was placed and the method or methods used in introducing it into the hole. If cement or other plugs were used, state the character of same and depth placed, from _____ feet to _____ feet for each plug set.

Set plug at 200' with 1/2 sack hulls, 15 sacks cement; set second plug at 40' with 1/2 sack hulls 10 sacks cement to bottom of cellar

1-32-1956
02-29-56
CONSERVATION DIVISION
WICHITA, KANSAS

Name of Plugging Contractor Veeder Supply & Development Co.
Address Box 201, Cherryvale, Kansas


STATE OF Kansas, COUNTY OF Montgomery, ss.
Leo C. Veeder (employee of owner) or (owner or operator) of the above-described well, being first duly sworn on oath, says: That I have knowledge of the facts, statements, and matters herein contained and the log of the above-described well as filed and that the same are true and correct. So help me God.

(Signature) Leo C. Veeder
Cherryvale, Kansas (Address)

SUBSCRIBED AND SWORN TO before me this 27th day of February, 19 56

Clis Lawson
Notary Public.

My commission expires July 11, 1956



PLUGGING
FILE SEC 32 T 10 R 22W
BOOK PAGE 41 LINE 44

15-065-00855-0000

Veeder Supply & Dev'l. Co.



Cherryvale, Kansas

Drilled for Bachus Oil Company
Veeder Supply & Development Co. Farm LaCerte No. 1 Depth 3810'
 Contractor Veeder Supply & Development Co. Pipe 210' 8 5/8" csg. cemented w/135 sacks
 Location NW/4 NW/4 SE/4 Sec. 32 Twp. 10S Range 22W
 Commenced Feb. 14, 1956 Completed Feb. 25, 1956 County Graham State Kansas

Cellar	0	9	9	TOPS:		
Shale, yellow clay	9	80	71	Heebner	3519	-1240
Sand, shale	80	140	60	Toronto	3539	-1260
Blue shale	140	450	310	K. C.	3556	-1277
Shale, shells	450	845	395			
Shale, shells, sand	845	1275	430			
Sand	1275	1470	195			
Shale, shells, red bed	1470	1775	305			
Anhydrite	1775	1818	43			
Shale, shells	1818	2270	452			
Shale, lime streaks	2270	2345	75			
Lime, shale	2345	3405	1060			
Lime	3405	3810	405			
T. D. 3810						

Dry and abandoned

AFFIDAVIT

STATE OF KANSAS)
Montgomery County) SS

Leo C. Veeder, of lawful age, being first duly sworn on oath, deposes and says:

THAT he is a resident of Cherryvale, Montgomery County, Kansas; that he knows and on oath hereby states that the above drilling log covering the LaCerte #1 well located in Section 32-10S-22W. Graham County, Kansas, is true and correct. Further affiant saith not.


THE VEEDER SUPPLY AND DEVELOPMENT CO.

By: Leo C. Veeder
Leo C. Veeder

Subscribed and sworn to before me this 27th day of February, 1956.

Leo Lawson
Notary Public

My commission expires July 11, 1956.



FEB 29 1956
CONSERVATION DIVISION

PLUGGING
FILE SEC 32 10 R 22W
BOOK PAGE 41 LINE 44