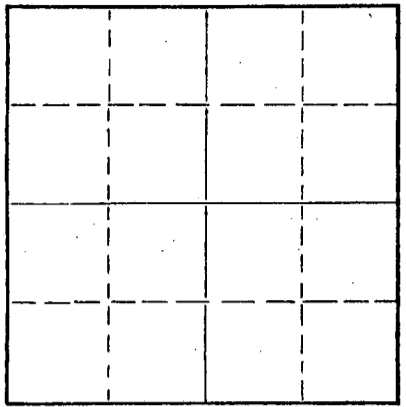


WELL PLUGGING RECORD

Give All Information Completely
Make Required Affidavit
Mail or Deliver Report to:
Conservation Division
State Corporation Commission
800 Bitting Building
Wichita, Kansas

Graham County. Sec. 31 Twp. 10 Rge. (E) 22 (W)
Location as "NE/CNW/SW" or footage from lines NW SW NW
Lease Owner Petroleum, Inc.
Lease Name MC CALL 'D' Well No. 3
Office Address 311 East 3rd, Wichita, Kansas
Character of Well (completed as Oil, Gas or Dry Hole) Dry Hole
Date well completed September 4 19 55
Application for plugging filed September 4 19 55
Application for plugging approved September 4 19 55
Plugging commenced September 4 19 55
Plugging completed September 4 19 55
Reason for abandonment of well or producing formation Dry Hole

NORTH



Locate well correctly on above Section Plat

If a producing well is abandoned, date of last production 19
Was permission obtained from the Conservation Division or its agents before plugging was commenced? yes

Name of Conservation Agent who supervised plugging of this well Mr. Eldon Petty, Hays, Kansas
Producing formation _____ Depth to top _____ Bottom _____ Total Depth of Well 3997 Feet
Show depth and thickness of all water, oil and gas formations.

OIL, GAS OR WATER RECORDS

CASING RECORD

FORMATION	CONTENT	FROM	TO	SIZE	PUT IN	PULLED OUT
				8-5/8"	220	None

Describe in detail the manner in which the well was plugged, indicating where the mud fluid was placed and the method or methods used in introducing it into the hole. If cement or other plugs were used, state the character of same and depth placed, from _____ feet to _____ feet for each plug set.

Mudded up to 210' with heavy mud and placed

1st plug with 1/2 sack hulls on top of plug followed

by 15 sacks cement, mud to 40' and placed 2nd plug

with 1/2 sack hulls on top of plug followed by 10

sacks cement to base of well cellar.

(If additional description is necessary, use BACK of this sheet)

Name of Plugging Contractor Garvey Drilling Company
Address R. R. #2 - Great Bend, Kansas

STATE OF KANSAS, COUNTY OF SEDGWICK, ss.
Karl E. Becker (employee of owner) or (~~owner or operator~~) of the above-described well, being first duly sworn on oath, says: That I have knowledge of the facts, statements, and matters herein contained and the log of the above-described well as filed and that the same are true and correct. So help me God.

(Signature) Karl E. Becker
311 East Third, Wichita, Kansas (Address)

SUBSCRIBED AND SWORN to before me this 4th day of September, 19 55
My commission expires August 8, 1959

Eldon Morrison Notary Public.



PLUGGING
FILE SEC. 31 T. 10 R. 22W
BOOK PAGE 147 LINE 10

RECEIVED
STATE CORPORATION COMMISSION
SEP 20 1955
09 20 55
CONSERVATION DIVISION
Wichita, Kansas

WELL LOG

15-065-02380-0000

COMPANY **Petroleum, Inc.**

SEC. **31** T. **10S** R. **22W**

FARM **MC CALL'D'**

NO. **3**

LOC. **NW SE 1W**
1650' FWL
1650' FWL


TOTAL DEPTH **3997'**

COUNTY **Graham**

COMM. **August 24, 1955**

COMP. **September 4, 1955**

CONTRACTOR **Garvey Drilling Company**



CASING **8-5/8" @ 220' w/150 sex**

ELEVATION **2262' DF**
2264' RB

PRODUCTION **D & A**

FIGURES INDICATE BOTTOM OF FORMATIONS

950	Shale & Sand
1595	Sand, Shale & Shells
2005	Shale, Sand & Lime
2340	Shale & Shells
3570	Lime & Shale
3615	Lime
3656	Lime & Chert
3780	Lime
3870	Lime & Shale
3900	Lime, Shale & Chert
3997	Lime & Shale

R.T.D. 3997'

Geological Tops

Heebner:	3498 (-1234)
Toronto:	3521 (-1257)
Lansing:	3536 (-1272)
Conglomerate:	3937 (-1673)

RECEIVED
STATE CORPORATION COMMISSION
SEP 20 1955

CONSERVATION DIVISION
Wichita, Kansas


PLUGGING
FILE SEC 31 T 10 R 22W
BOOK PAGE 147 LINE 10

State of KANSAS
County of SEDWICK

SS :

I, Karl E. Becker of Petroleum, Inc.

upon oath state that the above and foregoing is a true and correct copy of the log of the MC CALL 'D' #3 well



Subscribed and sworn to before me this 16th day of September 19 55

My Commission Expires: August 8, 1959

Karl E. Becker
Gloria Morrison
NOTARY PUBLIC