


WELL PLUGGING RECORD

Give All Information Completely
Make Required Affidavit
Mail or Deliver Report to:
Conservation Division
State Corporation Commission
211 No. Broadway
Wichita, Kansas

NORTH



Locate well correctly on above
Section Plat

Graham County. Sec. 6 Twp. 10 Rge. (E) 23 (W)
Location as "NE/CNWxSWx" or footage from lines. C W $\frac{1}{2}$ E $\frac{1}{2}$ NE $\frac{1}{4}$
Lease Owner Francis Oil & Gas, Inc.
Lease Name Johnson C Well No. 2
Office Address 905 Palace Bldg., Tulsa, Oklahoma
Character of Well (completed as Oil, Gas or Dry Hole) Dry
Date well completed June 9 19 58
Application for plugging filed June 9 19 58
Application for plugging approved June 9 19 58
Plugging commenced June 9 19 58
Plugging completed June 9 19 58
Reason for abandonment of well or producing formation Dry

If a producing well is abandoned, date of last production _____ 19____
Was permission obtained from the Conservation Division or its agents before plugging was commenced? Yes

Name of Conservation Agent who supervised plugging of this well A. D. Fabricius
Producing formation _____ Depth to top _____ Bottom _____ Total Depth of Well 4010 Feet
Show depth and thickness of all water, oil and gas formations.

OIL, GAS OR WATER RECORDS

CASING RECORD

FORMATION	CONTENT	FROM	TO	SIZE	PUT IN	PULLED OUT
				8-5/8"	215	None

Describe in detail the manner in which the well was plugged, indicating where the mud fluid was placed and the method or methods used in introducing it into the hole. If cement or other plugs were used, state the character of same and depth placed, from _____ feet to _____ feet for each plug set.

Filled hole with Rotary Mud to 600 ft., set plug and cemented with 25 sacks cement through Drill Pipe. Mudded to 210 ft., set plug and cemented with $\frac{1}{2}$ sacks of Halls and 15 sacks Cement through drill pipe. Mud to 40 ft., set plug and cemented with $\frac{1}{2}$ sack Halls and 10 sacks Cement to surface.

06-17-58
JUN 17 1958


(If additional description is necessary, use BACK of this sheet)

Name of Plugging Contractor H-30, Inc.
Address 709 Petroleum Bldg., Wichita, Kansas

STATE OF Kansas, COUNTY OF Sedgwick
L. C. Sponenberg ^{ss.} ~~employee of contractor~~ of the above-described well, being first duly sworn on oath, says: That I have knowledge of the facts, statements, and matters herein contained and the log of the above-described well as filed and that the same are true and correct. So help me God

(Signature) L. C. Sponenberg
(Address) _____

SUBSCRIBED AND SWORN to before me this 14 day of June, 19 58
My commission expires Feb. 13, 1960
Rose Turley Notary Public.



PLUGGING
FILE SEC 6 T. 10 R. 23W
BOOK PAGE 106 LINE 26

15-065-19213-0000

KANSAS GEOLOGICAL SOCIETY
KANSAS WELL LOG BUREAU - KANSAS WELL SAMPLE BUREAU
KANSAS GEOLOGICAL SOCIETY BUILDING
508 EAST MURDOCK - WICHITA, KANSAS

COMPANY Francis Oil & Gas, Inc.

SEC. 6 T. 10 R. 23W

LOC. C W $\frac{1}{2}$ E $\frac{1}{2}$ NE $\frac{1}{4}$

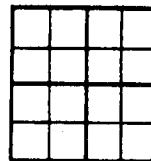
FARM Johnson C NO. 2

TOTAL DEPTH 4010'

COUNTY Graham

COMM. 5/31/58

COMP. 6/10/58



SHOT OR TREATED

CONTRACTOR H-30, Inc.

ISSUED

CASING

20	10	
15	8	215'
12	6	
13	5	

ELEVATION 2434 K.B.
2431 D.F.

PRODUCTION D & A

FIGURES INDICATE BOTTOM OF FORMATIONS

Shale & surface soil	100'
Shale	215'
Shale & shells	995'
Shale & shells with sand streaks	1510'
Shale & shells	1540'
Sand	1790'
Shale & shells	2036'
Anhydrite	2085'
Shale & shells	2590'
Shale with lime streaks	2730'
Shale & lime	3810'
Kansas City Lime	3835'
Lime	3853'
Kansas City Lime	3954'
Lime	4010'

RECEIVED
STATE CORPORATION COMMISSION
JUN 17 1958
CONSERVATION DIVISION
Wichita, Kansas

Formation Tops:

Heebner	3741'
Kansas City	3777'
Base of Kansas City	4001'
Total Depth	4010'

I hereby certify that this is a true and correct log of the above described well as shown by the drilling reports.

H-30, Inc.

By

L. C. Sponenberg
L. C. Sponenberg

STATE OF KANSAS

SS,

COUNTY OF SEDGWICK

Subscribed and sworn to before me, a notary public, in and for said County and State this 14 day of June, 1958.

Rose Toney
Notary Public

My Commission Expires February 13, 1960.

PLUGGING
FILE - SEC 6 T. 10 R. 23W
BOOK PAGE 106 LINE 26