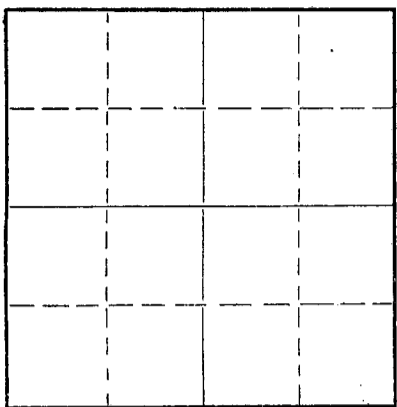


STATE OF KANSAS  
STATE CORPORATION COMMISSION

Give All Information Completely  
Make Required Affidavit  
Mail or Deliver Report to:  
Conservation Division  
State Corporation Commission  
800 Bitting Building  
Wichita, Kansas

WELL PLUGGING RECORD

NORTH



Locate well correctly on above Section Plat

Graham County, Sec. 11 Twp. 10 Rge. (E) 21 (W)  
Location as "NE/CNW $\frac{1}{4}$ SW $\frac{1}{4}$ " or footage from lines NE SE SE  
Lease Owner Cities Service Oil Co.  
Lease Name DeYoung Well No. 3  
Office Address Bartlesville, Oklahoma  
Character of Well (completed as Oil, Gas or Dry Hole) Dry hole  
Date well completed 3-8 1951  
Application for plugging filed 3-8 1951  
Application for plugging approved 3-8 1951  
Plugging commenced 3-8 1951  
Plugging completed 3-9 1951  
Reason for abandonment of well or producing formation Dry

If a producing well is abandoned, date of last production 19  
Was permission obtained from the Conservation Division or its agents before plugging was commenced? Yes

Name of Conservation Agent who supervised plugging of this well Eldon Petty  
Producing formation Arbuckle Depth to top 3839 Bottom Total Depth of Well 3870 Feet  
Show depth and thickness of all water, oil and gas formations.


OIL, GAS OR WATER RECORDS

CASING RECORD

Formation	Content	From	To	Size	Put In	Pulled Out
Arbuckle	dry			8 5/8	202	0

Describe in detail the manner in which the well was plugged, indicating where the mud fluid was placed and the method or methods used in introducing it into the hole. If cement or other plugs were used, state the character of same and depth placed, from \_\_\_\_\_ feet to \_\_\_\_\_ feet for each plug set.

filled with heavy mud to 200', set plug with 15 sx. cement.  
filled with heavy mud to 40' of surface, set plug with 10 sx. cement, mud and dirt to surface




(If additional description is necessary, use BACK of this sheet)

Correspondence regarding this well should be addressed to R. C. Cooper  
Address Box 751  
Great Bend, Kansas

STATE OF KANSAS, COUNTY OF BARTON, ss.  
James Porter (employee of owner) or (owner or operator) of the above-described well,

being first duly sworn on oath, says: That I have knowledge of the facts, statements, and matters herein contained and the log of the above-described well as filed and that the same are true and correct. So help me God

(Signature) James Porter  
Box 553, Russell, Kansas  
(Address)



12th day of March, 1951  
W. G. Smith  
Notary Public

My commission expires 3-17-1955 22-5133-s 9-48-10M

PLUGGING  
FILE SEC 11 T 10 R 21 W  
PAGE 66

# WELL RECORD

Company Cities Service Oil Co. Well No. 3 Farm DeYoung  
 Location 950' North and 330' West of NE Corner Sec. 11 T. 10 R. 21W  
 Elevation 2271 (2269 Gr.) County Urbhan State Kansas  
 Drlg. Comm. February 22, 1951 Contractor Lehmann-Johnson Drlg. Co., Inc.  
 Drlg. Comp. March 7, 1951 Acid None  
 T. D. 3070' Initial Prod. None - Dry Hole; P. & A. 3-8-51

CASING RECORD:

8-5/8" @ 202' con. 150 cc cement

FORMATION RECORD:

shale & shells	0-400
shale	470
sand	1000
shale & sand	1500
red bed & shale	1737
anhydrite	1783
shale & shells	1843
shale & lime	2040
shale & shells	2634
lime & shale	2705
shale & lime	3010
lime & shale	3070
shale	3128
lime	3260
lime & shale	3337
broken lime	3412
lime	3519
shale & lime	3640
lime	3670 T. D.

Topsoil	3291'
Heabnor	3500'
Lodge	3523'
Lansing	3542'
Cherty Conglomerate	3610'
Dros. Simpson	3826'
Arbuckle	3839'
Penetration	31'
Total Depth	3070'

Drill stem test 3040-44, recovered 7' mud in 30 mins.

Drill stem test 3042-51, recovered 17' victory mud in 30 mins., L.H.P. 0%.

CIFO:	202'	0°
	500'	0°
	1000'	0°
	1500'	0°
	2000'	0°
	2500'	0°
	3000'	0°
	3400'	0°

7-7/8" rotary hole.

**PLUGGING**  
 FILE SEC 11 T 10 R 21W  
 PAGE 66 LINE 16

3-21-1951  
 M.A.P. 2-1-35  
 Lehmman-Johnson Drilling Co.  
 Leawood, Okla.

