

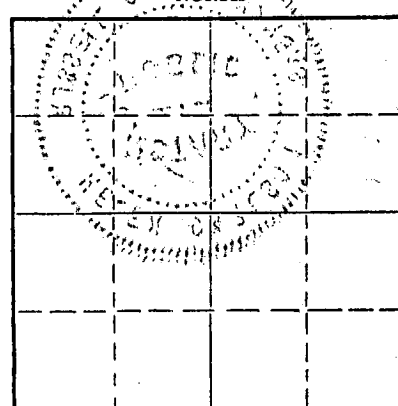
STATE OF KANSAS
STATE CORPORATION COMMISSION

Give All Information Completely
Make Required Affidavit
Mail or Deliver Report to:
Conservation Division
State Corporation Commission
212 North Market, Insurance Bldg.
Wichita, Kansas

WELL PLUGGING RECORD

Graham County, Sec. 11 Twp. 10S Rge. 21W (E) (W)

Location as "NE/CNW/SW" or footage from lines SE, NE, NW,
Lease Owner John O. Farmer, Inc.
Lease Name Miller Well No. 5
Office Address P. O. Box 352, Russell, Kansas
Character of Well (completed as Oil, Gas or Dry Hole) Dry Hole SWD
Date well completed March 1953
Application for plugging filed 12/6 19 67
Application for plugging approved 12/6 19 67
Plugging commenced 12/6 19 67
Plugging completed Approx. 10 P.M. 12/6 19 67
Reason for abandonment of well or producing formation Disposal discontinued taking water



Locate well correctly on above Section Plat

If a producing well is abandoned, date of last production _____ 19____
Was permission obtained from the Conservation Division or its agents before plugging was commenced? Yes

Name of Conservation Agent who supervised plugging of this well W. L. Nichols, Morland, Kansas
Producing formation _____ Depth to top _____ Bottom _____ Total Depth of Well 4226 Feet
Show depth and thickness of all water, oil and gas formations.

OIL, GAS OR WATER RECORDS				CASING RECORD		
FORMATION	CONTENT	FROM	TO	SIZE	PUT IN	PULLED OUT

Describe in detail the manner in which the well was plugged, indicating where the mud fluid was placed and the method or methods used in introducing it into the hole. If cement or other plugs were used, state the character of same and depth placed, from _____ feet to _____ feet for each plug set.


Squeezed with pump truck
with 25 sx. gel. 50 sx. cement 40 sx. hull

RECEIVED
STATE CORPORATION COMMISSION
12-15-1967
DEC 15 1967

CONSERVATION DIVISION
Wichita, Kansas

(If additional description is necessary, use BACK of this sheet)
Name of Plugging Contractor John O. Farmer, Inc.
Address P.O. Box 352, Russell, Kansas

STATE OF KANSAS COUNTY OF RUSSELL, ss.
JOHN O. FARMER, President (employee of owner) or (owner or operator) of the above-described well, being first duly sworn on oath, says: That I have knowledge of the facts, statements, and matters herein contained and the log of the above-described well as filed and that the same are true and correct. So help me God.



(Signature) John O. Farmer
P.O. Box 352, Russell, Kansas
(Address)

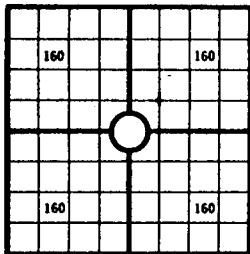
Subscribed and sworn to before me this 13th day of December, 19 67
Helen Carlson
Helen Carlson Notary Public.
My commission expires February 15, 1971

OPERATOR Jones, Shelburne & Farmer, Inc.

FORMATION RECORD

ADDRESS Russell, Kansas

Give detailed description and thickness of all formations drilled through, contents of sand, whether dry, water, oil or gas.

640 Acres
N

Locate well correctly

COUNTY Graham SEC. 11 TWP. 10S RGE. 21WCOMPANY OPERATING Jones, Shelburne & Farmer, Inc.OFFICE ADDRESS Russell, KansasFARM NAME Miller WELL NO. 5DRILLING STARTED 3-23, 1953, DRILLING FINISHED 4-3, 1953

DATE OF FIRST PRODUCTION _____ COMPLETED _____

WELL LOCATED SE $\frac{1}{4}$ NE $\frac{1}{4}$ NW $\frac{1}{4}$ _____ North of South

Line and _____ ft. East of West Line of Quarter Section

Elevation (Relative to sea level) 2245 DERRICK FLOOR 2245 GROUND _____CHARACTER OF WELL (Oil, gas or dryhole) SWD

OIL OR GAS SANDS OR ZONES

Name	From	To	Name	From	To
1			4		
2			5		
3			6		

Perforating Record If Any

Shot Record

Formation	From	To	No. of Shots	Formation	From	To	Size of Shot

CASING RECORD

Amount Set								Amount Pulled		Packer Record	
Size	Wt.	Thds.	Make	Ft.	In.	Ft.	In.	Size	Length	Depth Set	Make
8 5/8	24	8	smle	165							
5 1/2	17	8	smle	3939							

Liner Record: Amount _____ Kind _____ Top _____ Bottom _____

CEMENTING AND MUDDING

Size	Amount Set		Sacks Cement	Chemical		Method of Cementing	Amount	Mudding Method	Results (See Note)
	Ft.	In.		Gal.	Make				
8 5/8	150		125			Halliburton			
5 1/2	3939		1500			Halliburton			

Note: What method was used to protect sands if outer strings were pulled? _____

NOTE: Were bottom hole plugs used? _____ If so, state kind, depth set and results obtained _____

TOOLS USED

Rotary Tools were used from _____ feet to _____ feet Cable tools were used from _____ feet to _____ feet, and from _____ feet to _____ feet, and from _____ feet to _____ feet

Type Rig _____

INITIAL PRODUCTION TEST

Describe initial test: whether by flow through tubing or casing or by pumping _____

Amount of Oil Production _____ bbls. Size of choke, if any _____ Length of test _____ Water _____

Production _____ bbls. Gravity of oil _____ Type of Pump if pump is used, describe _____

Formation	Top	Bottom	Formation	Top	Bottom
Shale & sand	0	150			
Shale & shells	150	1720			
Anhydrite	1720	1758			
Shale & shells	1758	2350			
Lime & shale	2350	3504			
Lime	3504	3715			
Lime & shale	3715	3800			
Lime and chert	3800	3860			
Cherty Arbuckle	3860	3925			
Chert and Arbuckle	3925	3970			
Arbuckle	3970	4060			
Lime and sand	4060	4219			
Granite	4219	4226			

Elevation 2247 R. E.
 Heebner 3468
 Toronto 3491
 Lansing 3506
 Conglomerate 3782
 Arbuckle 3861
 Granite 4219
 5 1/2" casing 3939

RECEIVED
 STATE OF KANSAS
 11-22-1967
 NOV 23 1967

COMMISSION DIVISION
 Wichita, Kansas

I, the undersigned, being first duly sworn upon oath, state that this well record is true, correct and complete according to the records of this office and to the best of my knowledge and belief.

James
 Name and title of representative of company

Subscribed and sworn to before me this 6th day of February, 1953

My Commission expires _____

April 23, 1956

Conrad
 Notary Public

15-065-02591-00-00
 SEC. 11, TWP. 10S, RGE. 21W
 COUNTY Graham
 WELL NO. 5
 FARM NAME Miller