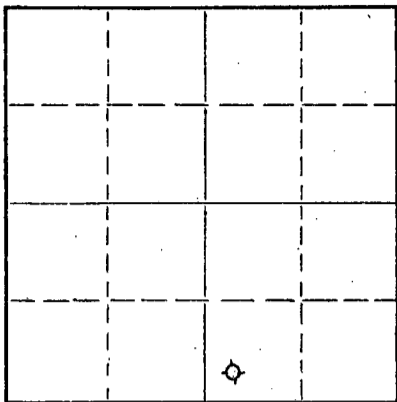


WELL PLUGGING RECORD

Give All Information Completely
Make Required Affidavit
Mail or Deliver Report to:
Conservation Division
State Corporation Commission
800 Bitting Building
Wichita, Kansas

NORTH



Locate well correctly on above Section Plat

Graham County. Sec. 26 Twp. 10S Rge. 21 NE W (W)
Location as "NE/CNW/SW" or footage from lines SE SW SE
Lease Owner C-G drilling & D. G. Hansen
Lease Name Barber "B" Well No. I
Office Address 107 Rule Building
Character of Well (completed as Oil, Gas or Dry Hole) Dry Hole
Date well completed March 31 19 55
Application for plugging filed March 31 19 55
Application for plugging approved March 31 19 55
Plugging commenced March 31 19 55
Plugging completed March 31 19 55
Reason for abandonment of well or producing formation Too low structurally.

If a producing well is abandoned, date of last production 19
Was permission obtained from the Conservation Division or its agents before plugging was commenced? Yes

Name of Conservation Agent who supervised plugging of this well Eldon Petty
Producing formation -- Depth to top -- Bottom -- Total Depth of Well 3824 Feet
Show depth and thickness of all water, oil and gas formations.

OIL, GAS OR WATER RECORDS

CASING RECORD

FORMATION	CONTENT	FROM	TO	SIZE	PUT IN	PULLED OUT
				8-5/8"	178.40	--

Describe in detail the manner in which the well was plugged, indicating where the mud fluid was placed and the method or methods used in introducing it into the hole. If cement or other plugs were used, state the character of same and depth placed, from feet to feet for each plug set.

Filled hole with mud to 176'; set plug,
put in 1/2 sack hulls and 15 sacks cement.
Filled hole with mud to 40', put in 1/2 sack
hulls and 10 sacks cement.

(If additional description is necessary, use BACK of this sheet)

Name of Plugging Contractor C-G DRILLING COMPANY
Address 107 Rule Building, Wichita, Kansas



STATE OF KANSAS, COUNTY OF SEDGWICK, ss.
Jay H. Galloway (employee of owner) or (owner or operator) of the above-described well, being first duly sworn on oath, says: That I have knowledge of the facts, statements, and matters herein contained and the log of the above-described well as filed and that the same are true and correct. So help me God.

(Signature) Jay H. Galloway
107 Rule Building, Wichita, Kansas
(Address)

SUBSCRIBED AND SWORN TO before me this 31st day of March, 1955

My commission expires June 25, 1955

Notary Public.



CONTRACTOR'S WELL LOG

OPERATOR C-G Drilling & D. G. Hansen FARM NAME Barber "B" #1
 LOCATION SE/4 SW/4 SE/4 Sec. 26-10-21W.
 POOL NAME Wildcat COUNTY Graham STATE KANSAS
 COMMENCEMENT DATE March 23, 1955 COMPLETION DATE March 31, 1955

LOG OF WELL

Elevation: 2174' R.B.
 All measurements from the top of rotary bushing.

FROM	TO	FORMATION	DEVIATION FROM VERTICAL	REMARKS:
0	178	Sand-Shale		
178	1000	Shale-Shells		
1000	1110	Shale		
1110	1345	Sand		
1345	1642	Red Bed	0° - 1500'	
1642	1682	Anhydrite		
1682	1750	Shale-Shells		
1750	2100	Shale-Shells-Lime	0° - 2000'	
2100	2340	Lime-Shale		
2340	2650	Lime-Shale	0° - 2500'	
2560	2655	Lime-Shale		
2655	2835	Lime-Shale		
2835	2940	Lime-Shale		
2940	3090	Lime-Shale	0° - 3000'	
3090	3215	Lime-Shale		
3215	3335	Lime-Shale	0° - 3250'	
3335	3385	Lime-Shale		
3385	3455	Lime-Shale		
3455	3500	Lime-Shale	0°	
3500	3557	Lime-Shale	0° - 3500'	
3557	3620	Lime-Shale		
3620	3695	Lime-Shale		
3695	3746	Lime-Shale		
3746	3824	Lime-Shale	0° - 3750'	

CASING LEFT IN HOLE AFTER COMPLETION

Ran 9 jts. 178.40' 8-5/8" OD Surface Casing.

STATE OF KANSAS, COUNTY OF SEDGWICK) ss.

The undersigned certifies that to the best of his knowledge and belief, the above facts are true and correct.


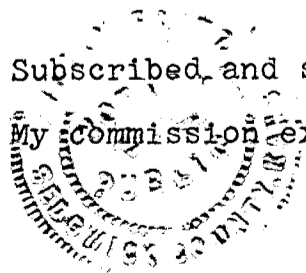
C-G DRILLING CO.

By Jay D. Galloway

Subscribed and sworn to before me this 1st day of April, 1955.

My commission expires June 25, 1955.

Wick Lutz
Notary Public



PLUGGING
 PER SEC 26-10-21W
 BOOK PAGE 108 LINE 25